This volume was donated to LLMC
to enrich its on-line offerings and
for purposes of long-term preservation by

Hawaii State Archives

REPORT

OF THE

COMMISSIONER OF PUBLIC LANDS

OF THE

TERRITORY OF HAWAII

FOR THE

TWO YEARS ENDING JUNE 30, 1952

TERRITORY OF HAWAII

OFFICE OF THE COMMISSIONER
OF PUBLIC LANDS

HONOLULU

HONORABLE OREN E. LONG
GOVERNOR OF HAWAII
HONOLULU, HAWAII

Dear Governor Long:

Our major developments during the two-year period ending June 30, 1952, resulted in substantial financial returns to the Territory as indicated in the related statements below:

Collections from all sources for the two-year period from July 1, 1950 to June 30, 1952, amounted to $3,653,844.85, an increase of $668,351.08 over the collections of $2,985,486.40 for the previous report period. These collections segregated by sources of revenue are: Land Rentals $2,084,-752.81; Water Licenses $382,864.08; Sale of Public Lands $828,423.00; Interest on sale of Public Lands $41,309.91; Fees $20,445.85; Sale of Commodities $67,551.77; Sale of Publications $130.46; and Temporary Deposits $228,357.97.

A total of 360 Land Patent Grants were issued during the same period covering 924.652 acres valued at $391,618.54, and one patent on Land Commission Award confirming title to 4.750 acres.

There were 1,335 deeds executed by the Territory covering the acquisition of 1,308.236 acres of land valued at $6,820,547.77 and conveying 153.857 acres valued at $56,011.54.

There were 84 Executive Orders issued setting aside a total of 68,-143.549 acres of land to other Territorial agencies, Counties and the United States of America, while 39 Executive Orders were issued withdrawing 10,769.320 acres and 25 Executive Orders issued cancelling 869.441 acres from the same agencies.

During this same period 79 General Leases were sold covering 107,-058.456 acres at an annual rental of $427,943.00, while 343 lots were sold on Special Sale Agreement covering 131.357 acres for $887,997.26.

Interest on the unpaid balance at the rate of 4% per annum will average approximately $40,000.00.

Substantial progress has been made on the following projects for the development of business and house lots:

1. WAIAU HOUSELOTS on Oahu, consisting of 3.71 acres, being subdivided into 21 lots, averaging 6,500 square feet in size. Construction of the roads and the installation of the water pipelines have been completed and the lots will be offered for sale on December 20, 1952.

2. FORT RUGER HOUSELOTS on Oahu, consisting of 19 acres, being subdivided into 85 lots, averaging 8,500 square feet in size. Final approval of the subdivision plans are awaiting a water study, being conducted by the Board of Water Supply. These lots have recently been cleared because of fire hazard in that area.

3. PUU-O-HULU HOUSELOTS on Oahu, consisting of 15 acres, being subdivided into 7 lots, averaging 2 acres in size. The sale of these lots have been approved by the Board of Public Lands and will be sold at public auction before the end of the year.

4. KEEHI INDUSTRIAL LOTS on Oahu, consisting of 14 lots, will be sold at public auction on December 11, 1952, for mercantile establishments and factory purposes.

5. UPPER OLAA FARM LOTS on Hawaii, consisting of 1,000 acres, being subdivided into 33 agricultural lots, averaging 29.5 acres in size. This subdivision has been completed. Construction of the road to and through this subdivision is presently under way.

6. WAIAKEA HOUSELOTS EXTENSION on Hawaii, consisting of 26 acres, being subdivided into 94 lots, averaging 53,000 square feet in size. We are awaiting plans and specifications from the County Engineer for the construction of necessary utilities within this tract.

7. LALAMILO HOUSELOTS on Hawaii, about 200 lots fronting the road leading to Kawaihae and Kohala, now being subdivided by the Survey Office into 1-acre parcels. We are awaiting estimates for the installation of a water pipeline and the preliminary subdivision plans from the Survey Office.

8. PUAKO BEACH LOTS on Hawaii, consisting of 163 lots, averaging 14,000 square feet in size. The sale of these lots are presently being advertised for sale on December 17, 1952.

9. HAMOA BEACH HOUSELOTS on Maui, consisting of 28 acres, being subdivided into 67 lots, averaging 10,000 square feet in size. Final plans are being prepared by the Survey Office.

10. KAMAOLE BEACH LOTS on Maui, consisting of 30 acres, being subdivided into 97 lots, averaging 10,000 to 20,000 square feet in size. Final subdivision plans to be submitted by the Survey Office.

11. WELIWELI HOUSELOTS on Kauai, consisting of 10 acres, being subdivided into 24 lots, averaging 15,000 square feet in size. Sale of these lots is awaiting plans and specifications from the County Engineer's Office and completion of Land Court Application No. 1180 by the Attorney General's Office.

The following projects are still in the planning stages:

1. WAIMANALO HOUSE AND FARM LOTS on Oahu, consisting of approximately 2,500 acres. To be subdivided into 506 houselots, area ranging from 10,200 square feet to 46,000 square feet; 123 farm lots, averaging 10 acres; 1,324 acres of pasture and grazing lands; 11 acres for the proposed business lots; and 60 acres for a proposed golf course.

2. WAIALEE HOUSELOTS on Oahu, consisting of 45 acres.

3. LALAMILO FARM LOTS on Hawaii, consisting of 500 acres.

4. KAHEI HOUSELOTS at Kohala, Hawaii, consisting of 40 acres.

5. WAIMEA HEIGHTS HOUSELOTS on Kauai, consisting of approximately 60 acres.

Respectfully submitted,

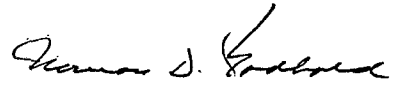

NORMAN D. GODBOLD
Commissioner of Public Lands

NDG:jk

INDEX

Page

Abbreviations 14

Appropriations, Reimbursements Due General Fund for Advances Therefrom 76

Bureau of Conveyances 83

Collections: Schedule of Receipts 80
Schedule of Deposits 81

Division of Hydrography 86

Executive Orders 60

Expenditures 77

General Fund Appropriations 75

General Leases and Licenses:
1st Land District—Hawaii 15
2nd Land District—Hawaii 22
3rd Land District—Hawaii 27
4th Land District—Maui 30
5th Land District—Oahu 36
6th Land District—Kauai 43
Summary, 1st to 6th Land Districts 53
Classification of Lands 55

Index 4

Land Distribution Schedules 11

Letter of Transmittal 1

Organization—Personnel 5

Special Expendable Fund Accounts 71

Summary Tables of Work Accomplished 8

ORGANIZATION

NORMAN D. GODBOLD
COMMISSIONER OF PUBLIC LANDS
TERRITORY OF HAWAII

Staff

Administrative

JACK A. MEEK	Public Lands Executive Officer
EUGENE APOLIONA	Land Agent
HAROLD T. YAMADA	Land Attorney
GEORGE E. K. AWAI	Abstractor
ANNABELLE BECK	Administrative Secretary
HAZEL L. BLANKENFELD	Stenographer
BARBARA SUZUKI	Stenographer
JOAN KANESHIRO	Stenographer
PEGGIE R. SPENCER	Stenographer
ROSE STROMBEL	Stenographer
ROSEMARIE YOUNG	Typist

HAWAII

ALVAH M. M. OSORIO	Land Agent
WILLIAM G. AIONA	Account Clerk
FUJIKO K. YAMAMOTO	Stenographer

MAUI

AKI TOM	Land Agent
MARILYN H. SAKAMOTO	Clerk

KAUAI

DIEDRICH PRIGGE JR.	Land Agent
AMY K. GOKAN	Clerk

Accounting Division

ADELINO COITO	Head Accountant
SHIRLEY F. IHA	Accountant
BERNARD AKANA	Account Clerk
PAUL FONG	Machine Bookkeeper
HELEN LOO	Machine Bookkeeper

Bureau of Conveyances

HUCKESTEIN, MARK N.	Registrar of Conveyances
AIU, OLIVER R.	Deputy Registrar of Conveyances
ADACHI, JANET I.	Index Recording Clerk
ADACHI, MICHIKI	Land Court Document Analyst
AKO, HENRY K.	Duplicating Machine Operator
BAILEY, GEORGE H. P.	Abstractor
BROUSSARD, MORRIS U.	Duplicating Services Supervisor
BUSH, EDWARD K.	Abstractor & Hawaiian Translator
BUSH, THEODORE L.	Land Court Document Checker
CHAN, ALFRED M.	Land Document Digest Maker

Chang, Kwai Wah	Document Recording Clerk
Ching, Foo Lin	Document Recording Administrator
Chong, Kim Shin	Clerk
Espinda, Rudolph K.	Land Court Document Analyst
Fushikoshi, Lawrence	Land Document Digest Maker
Hayakawa, Helen T.	Document Recording Clerk
Hu, Florence K. I.	Land Document Digest Maker
Ito, Evelyn Y. N.	Clerk
Kamida, Edwin M.	Account Clerk
Kawano, Edith T.	Clerk
Kekoa, Paul K.	Land Court Document Checker
Kong, Samuel	Abstractor
Lee, Edgar K. Y.	Land Court Document Registrar
Mika, Henry K.	Clerk
Nakata, Albert T.	Clerk
Neumann, Charles F.	Document Recording Administrator
Oki, Richard M.	Land Document Analyst
Silva, Patrick L.	Index Recording Clerk
Smith, James A.	Land Court Document Analyst
Urago, Kenneth K.	Index Recording Clerk
Viela, Archibald K.	Title Certificate Writer
Watanabe, Betty K.	Title Certificate Writer
Wong, Jeanette L.	Clerk
Wright, Francis H. B.	Land Court Document Registrar
Yim, Walter P.	Clerk

Division of Hydrography

Max H. Carson	Chief Hydrographer
Sam L. S. Wong	Hydraulic Engineer
Harriet F. Hamilton	Engineering Aide
James Y. Nitta	Illustrator
John Kaheaku	Statistics Clerk
Annie C. Denison	Statistics Clerk
Kathryn H. Stidham	Science Publication Editor
Marie A. Davison	Clerk

U. S. Geological Survey

Max H. Carson	Hydraulic Engineer
Dan A. Davis	Geologist
Kiyoshi Takasaki	Junior Geologist
Mary L. Lansferman	District Clerk
Howard S. Leak	Hydraulic Engineer
Malcolm D. Hale	Hydraulic Engineer
Raymond K. Chun	Hydraulic Engineer
Santos Valenciano	Hydraulic Engineer
William C. Peterson	Hydraulic Engineer
Kenzo Takumi	Hydraulic Engineer
Donald Richardson	Hydraulic Engineer
Hajime Matsuura	Engineering Aide
Hisashi Kanno	Engineering Aide
Clayton A. Wyse	Engineering Aide
Irene W. Yap	Clerk
George Gohara	Laborer

Board of Public Lands

A. D. Castro	Chairman
J. B. Stickney	Secretary
Dr. R. M. Miyamoto	Member, Hawaii
Manuel Asue	Member, Maui
Vacant	Member, Oahu
Dr. N. Masunaga	Member, Kauai

Board of Appraisers

Oahu

Chauncey F. Cleveland ..... Member
Y. T. Lum ..... Member
John K. Akau Jr. ..... Member
Daniel F. Balch ..... Member
John F. Child Jr. ..... Member
Yoshio Hanao ..... Member
John J. Hulten ..... Member
Gerald A. O'Rouark ..... Member
Gordon C. Ross ..... Member

Hawaii

Herman W. Ludloff ..... Chairman
John Dykes ..... Member
Fred Paulos ..... Member

Maui

C. O. Buchanan ..... Chairman
Ralph N. Villiers ..... Member
Charles E. Thompson ..... Member

Kauai

Charles A. Harker ..... Chairman
K. C. Yamasaki ..... Member
Joseph F. Bettencourt ..... Member

Boundary Commissioners

Honorable Willson C. Moore ..... Oahu
Honorable Maurice Sapienza ..... Hawaii
Honorable Cable A. Wirtz ..... Maui
Honorable Phillip L. Rice ..... Kauai

COLLECTIONS

Land Rentals	$2,012,837.[illegible]
Water and Land Rentals	382,864.08
Sales of Public Lands	828,423.00
Interest on Sales of Public Lands	41,309.91
Fees	20,445.85
Sales of Commodities	67,551.77
Sales of Publications	130.46
Temporary Deposits	228,357.97
Highway Fund, Special 3101	71,915.40
	$3,653,844.8[illegible]

LAND PATENTS

	No.	Area (Acres)	Value
LAND PATENT GRANTS ISSUED ON THE FOLLOWING:			
Special Sale Agreements	271	131.397	$326,299.7[illegible]
Special Homestead Agreements	11	358.840	17,946.2[illegible]
Right of Purchase Leases	8	198.585	4,652.2[illegible]
Cash Sales	5	4.832	7,479.00
Land Exchanges	27	98.527	5,298.4[illegible]
Abutting Owner (Cash Purchase)	26	7.503	10,740.11
Abutting Owner (Time Payment)	5	.557	8,194.5[illegible]
Preference Right to Purchase for Cash	1	.011	1,000.00
Preference Right to Purchase on Time Payments	2	1.989	546.40
Sale of Forfeited Homesteads for Cash	3	120.070	9,460.9[illegible]
Special	1	2.341	1.00
Sub-Total: LAND PATENT GRANTS	360	924.652	$391,618.5[illegible]
LAND PATENTS ISSUED ON LAND COMMISSION AWARDS	1	4.750	.....
TOTAL	361	929.402	$391,618.5[illegible]

DEEDS

Executed by	No.	Acquired Area (Acres)	Value	Conveyed Area (Acres)	Value
Territory of Hawaii					
Straight Deeds	484	633.792	$3,757,957.03	7.015	$ 26,770.7[illegible]
Exchange Deeds	39	160.633	2,347.53	126.362	16,270.0[illegible]
Condemnations	71	233.865	1,652,152.99	.....	.....
Sub-Total	594	1,028.290	$5,412,457.55	133.377	$ 43,040.7[illegible]
City and County of Honolulu					
Straight Deeds	657	187.886	$1,129,668.44	.....	$ .....
Exchange Deeds	3	.201	705.00	204.800	12,970.7[illegible]
Condemnations	23	13.956	240,927.00	.....	.....
Sub-Total	683	202.043	$1,371,300.44	204.800	$ 12,970.7[illegible]
County of Hawaii	21	40.319	$ 13,711.14	.....	$ .....
County of Maui	14	20.987	6,157.36	.....	.....
County of Kauai	23	16.597	4,921.28	.....	.....
Sub-Total	58	77.903	$ 24,789.78	.....	$ .....
TOTAL	1,335	1,308.236	$6,820,547.77	153.857	$ 56,011.5[illegible]

EXECUTIVE ORDERS

Control	Set Aside No.	Set Aside Area (Acres)	Withdrawn No.	Withdrawn Area (Acres)	Cancelled No.	Cancelled Area (Acres)
Territory	37	19,184.662	28	10,737.870	14	822.121
Counties	41	304.685	11	32.450	9	44.968
United States of America	6	48,654.202	----	----------	2	2.352
TOTAL	84	68,143.549	39	10,769.320	25	869.441

RESULTS OF AUCTION OF PUBLIC LANDS

Kind of Agreement	No.	Area (Acres)	Upset Price	Sale Price	Increase	% Incr.
General Lease	79	107,058.456	$ 62.138.70*	$ 427,943.00*	$365,804.30*	589%
Special Sale Agreement	343	131.357	613,239.72	887,997.26	274,757.54	45%
TOTAL	422	107,189.813	$675,378.42	$1,315,940.26	$640,561.84	95%

Note (*). Annual Rental.

HOMESTEADS ASSIGNED

Kind of Agreement	No.	Area (Acres)	Value
Certificate of Occupation	----	----------	----------
Homestead Lease	13	28.63	----------
Right of Purchase Lease	1	48.02	$1,057.00
Special Homestead Agreement	1	40.20	8,000.00
TOTAL	15	116.85	$9,057.00

TRANSFERS

Kind of Agreement	No.	Area (Acres)	Value
General Lease	45	13,591,125	$ 59.008.78*
Right of Purchase Lease	3	106.160	1,418.87
Special Homestead Agreement	----	----------	----------
Special Sale Agreement	177	60.567	263,233.19
Homestead Lease	----	----------	----------
TOTAL	225	13,757.852	$323,660.84

Note (*) Annual Rental.

CANCELLATIONS

Kind of Agreement	No.	Area (Acres)	Value
Certificate of Occupation	2	4.140	----------
General Lease	24	3,232.152	$ 2,981.48*
Homestead Lease	----	----------	----------
Special Sale Agreement	4	1.510	12,675.00
Special Homestead Agreement	----	----------	----------
Right of Purchase Lease	2	65.260	1,070.00
TOTAL	32	3,303.062	$16,726.48

Note (*) Annual Rental.

VALIDATING CONSENTS

Kind of Agreement	No.	Area (Acres)	Value
Deeds	26	1,045.825	$ 2,493.25
Planting and Purchasing Agreements	60	1,144.520	.....
Consent to Mortgages	487	1,379.964	4,618,495.90
Validating Mortgages	14	17.130	54,200.00
Consent to Lease	6	442.688	1,004.00
Assignment of Mortgage	1	.230	.....
Agreement of Sale	1	.813	.....
TOTAL	495	4,031.170	$4,676,193.15

CERTIFIED AND UNCERTIFIED COPIES OF PUBLIC DOCUMENTS

	No.	Amount
CERTIFIED COPIES	7	$195.25
UNCERTIFIED COPIES	73	307.60
TOTAL	80	$502.85

BOARD OF PUBLIC LANDS

MEETINGS	5
MATTERS CONSIDERED	170

TERRITORIAL LANDS
UNDER THE CONTROL AND MANAGEMENT OF THE COMMISSIONER OF PUBLIC LANDS AS OF JUNE 30, 1948
AREA IN ACRES

AGREEMENTS AND LEASES:	Hawaii	Maui	Molokai	Lanai	Kahoolawe	Oahu	Kauai	Niihau	Total
Revocable Permits and Licenses	63.47	64.70	0.34	.....	.....	4,354.06	8.06	.....	4,490.63
Certificates of Occupation	50.30	58.32	5.14	.....	.....	12.14	6.47	.....	132.37
Homestead Leases	102.51	102.22	11.55	.....	.....	87.16	34.30	.....	337.74
Right of Purchase Leases	789.55	98.52	.....	.....	.....	.....	27.62	.....	915.69
Special Homestead Agreements	1,082.53	1,172.24	.....	.....	.....	6.74	195.56	.....	2,457.07
Special Sale Agreements	163.25	91.83	.....	.....	.....	64.56	142.49	.....	462.13
General Leases and Licenses	332,846.36	38,106.82	1,353.36	.....	28,800.00	7,735.03	28,080.75	.....	436,922.32
Government Reserves, Beaches, Right-of-Ways, Streams, etc.	130.97	505.40	.....	.....	.....	113.09	147.32	.....	896.78
Unencumbered Lands, House Lots Unalloted	294.97	7.60	.....	.....	.....	6.17	101.01	.....	409.75
Homesteads, Unallotted	3,192.26	430.37	104.96	.....	.....	8.31	30.98	.....	3,766.88
All Others, Unsurveyed	206,316.99	3,451.00	449.05	.....	.....	666.81	1,607.47	.....	212,491.32
Off Shore Islands, not covered by Executive Orders	8.16	32.68	1.28	2.70	.....	12.50	.....	.....	57.32
TOTALS	545,041.32	44,121.70	1,925.68	2.70	28,800.00	13,066.57	30,382.03	.....	663,340.00

TERRITORIAL LANDS
UNDER THE CONTROL AND MANAGEMENT OF OTHER TERRITORIAL DEPARTMENTS AS OF JUNE 30, 1948
AREA IN ACRES

	Hawaii	Maui	Molokai	Lanai	Kahoolawe	Oahu	Kauai	Niihau	Total
Superintendent of Public Works	425.17	546.54	174.05	.....	.....	1,047.17	189.09	.....	2,382.02
Board of Harbor Commissioners	35.37	26.89	0.08	.....	.....	73.70	27.31	.....	163.35
Department of Public Instruction	423.02	254.13	22.64	10.49	.....	305.74	159.68	14.76	1,190.46
Board of Agriculture and Forestry	448,355.01	103,502.67	14,012.73	.....	.....	27,955.17	76,794.90	.....	670,620.48
Regents, University of Hawaii	12.44	42.50	.....	.....	.....	376.69	.....	.....	431.63
Board of Health	3.92	.....	1.61	.....	.....	1.16	0.44	.....	7.13
Department of Institutions	5,600.00	61.49	.....	.....	.....	1,927.85	.....	.....	7,589.34
Survey Department	6.02	1.21	.....	.....	.....	0.36	.....	.....	7.59
Hawaii National Guard	996.67	211.03	2.74	.....	.....	239.75	154.69	.....	1,604.88
Trustees, Public Libraries	1.80	.....	.....	.....	.....	3.78	.....	.....	5.58
Department of Social Security	.....	.....	.....	.....	.....	7.69	.....	.....	7.69
Daughters of Hawaii	1.28	.....	.....	.....	.....	.....	.....	.....	1.28
Fair Grounds Commission	.....	.....	.....	.....	.....	149.02	.....	.....	149.02
Board of Hospitals and Settlements	.....	.....	8,248.00	.....	.....	.....	.....	.....	8,248.00
Farm Loan Board	121.37	.....	.....	.....	.....	8.10	73.21	.....	202.68
Hawaii Aeronautic Commission	.....	.....	.....	57.85	.....	.....	.....	.....	57.85
TOTALS	455,982.07	104,646.46	22,461.85	68.34	.....	32,096.18	77,399.32	14.76	692,668.98

TERRITORIAL LANDS
UNDER THE CONTROL AND MANAGEMENT OF THE HAWAIIAN HOMES COMMISSION AS OF JUNE 30, 1948
AREA IN ACRES

	Hawaii	Maui	Molokai	Lanai	Kahoolawe	Oahu	Kauai	Niihau	Total
HOUSELOTS AND HOMESTEADS									
Leased	219.05	.....	6,614.49	.....	.....	153.20	.....	.....	6,986.74
Unleased	213.52	.....	2,422.05	.....	.....	131.24	.....	.....	2,766.81
General Leases	87,390.46	20,008.50	2.06	.....	.....	2,507.32	21,336.00	.....	131,244.34
Reservations	52.94	99.92	51.94	.....	.....	14.91	30.54	.....	250.25
Forest Reserves	91.50	.....	230.00	.....	.....	.....	7,372.00	.....	7,693.50
Unencumbered	3,567.24	.....	16,655.32	.....	.....	220.02	.....	.....	20,442.58
TOTALS	91,534.71	20,108.42	25,975.36	.....	.....	3,026.69	28,738.54	.....	169,384.22

TERRITORIAL LANDS
UNDER THE CONTROL AND MANAGEMENT OF THE CITY AND COUNTY AND COUNTIES AS OF JUNE 30, 1948
AREA IN ACRES

	Hawaii	Maui	Molokai	Lanai	Kahoolawe	Oahu	Kauai	Niihau	Total
Parks	272.78	202.66	10.12	.....	.....	627.43	1,614.51	.....	2,727.50
Water Works	15.61	138.90	6.42	.....	.....	85.70	58.84	.....	305.47
Public Works	37.44	14.92	309.37	.....	.....	34.08	39.57	.....	435.38
County Building Sites	47.88	5.69	.....	.....	.....	3.10	35.18	.....	91.85
Cemeteries	42.73	13.61	5.62	.....	.....	5.78	33.54	.....	101.28
Hospitals	60.16	247.11	8.20	.....	.....	.....	91.39	.....	406.86
Fire Stations	0.98	.....	.....	.....	.....	4.30	0.63	.....	5.91
Pounds	.....	.....	.....	.....	.....	2.85	3.00	.....	5.85
Libraries	0.21	.....	1.23	.....	.....	0.42	.....	.....	1.86
Municipal Markets	.....	.....	.....	.....	.....	0.39	.....	.....	0.39
TOTALS	477.79	622.89	340.96	.....	.....	764.05	1,876.66	.....	4,082.35

SUMMARIES AS OF JUNE 30, 1948
AREA IN ACRES

SUBDIVISION	Hawaii	Maui	Molokai	Lanai	Kahoolawe	Molokini	Oahu	Kauai	Niihau	Lehua & Kaula	Totals
Federal Agencies	148,596.84	20,179.28	362.25	11.35	23.30	18.50	55,001.51	2,164.98	.....	385.00	226,743.01
Commissioner of Public Lands	545,041.32	44,121.70	1,925.68	2.70	28,800.00	.....	13,066.57	30,382.03	.....	.....	663,340.00
Other Territorial Departments	455,982.07	104,646.46	22,461.85	68.34	.....	.....	32,096.18	77,399.32	14.76	.....	692,668.98
Hawaiian Homes Commission	91,534.71	20,108.42	25,975.86	.....	.....	.....	3,026.69	28,738.54	.....	.....	169,384.22
City & County and Counties	477.79	622.89	340.96	.....	.....	.....	764.05	1,876.66	.....	.....	4,082.35
Sub-Total Government Owned	1,241,632.73	189,678.75	51,066.60	82.39	28,823.30	18.50	103,955.00	140,561.53	14.76	385.00	1,756,218.56
Privately Owned	1,337,567.27	276,241.25	115,333.40	90,157.61	.....	.....	282,605.00	214,638.47	46,065.24	.....	2,362,608.24
GRAND TOTALS	2,579,200.00	465,920.00	166,400.00	90,240.00	28,823.30	18.50	386,560.00	355,200.00	46,080.00	385.00	4,118,826.80

SUMMARIES—RELATIVE PERCENTAGES OF AREAS
AS OF JUNE 30, 1948

SUBDIVISION	Hawaii	Maui	Molokai	Lanai	Kahoolawe	Molokini	Oahu	Kauai	Niihau	Lehua & Kaula	Totals
Federal Agencies	5.76	4.33	0.22	0.01	0.08	100.00	14.23	0.61	.....	100.00	5.50
Commissioner of Public Lands	21.13	9.47	1.16	0.003	99.92	.....	3.38	8.55	.....	.....	16.10
Other Territorial Departments	17.68	22.47	13.50	0.08	.....	.....	8.30	21.79	0.03	.....	16.82
Hawaiian Homes Commission	3.55	4.31	15.61	.....	.....	.....	0.78	8.09	.....	.....	4.11
City & County and Counties	0.02	0.13	0.20	.....	.....	.....	0.20	0.53	.....	.....	0.10
Sub-Total Government Owned	48.14	40.71	30.69	0.09	100.00	100.00	26.89	39.57	0.03	100.00	42.64
Privately Owned	51.86	59.29	69.31	99.91	.....	.....	73.11	60.43	99.97	.....	57.36
TOTALS	100.00	100.00	100.00	100.00	100.00	100.00	100.00	100.00	100.00	100.00	100.00
Coastline Distances in Miles	300	150	100	50	34	1.5	148	106	47	5	3

OFFICE

OF THE

COMMISSIONER

OF

PUBLIC LANDS

EXPLANATIONS OF ABBREVIATIONS

FORMS OF AGREEMENTS:

G. L.	General Lease	Forms issued to Homesteaders
R. P.	Revocable Permit	
L. C. Aw.	Land Commission Award	
L. P.	Land Patent	
C. O.	Certificate of Occupation	
C. F. A.	Cash Freehold Agreement	
H. L.	Homestead Lease	
R. P. L.	Right of Purchase Lease	
S. A.	Sale Agreement	
S. H. A.	Special Homestead Agreement	
S. S. A.	Special Sale Agreement	Forms issued to purchasers of lots other than homesteads

DISTRICTS:

1. First Land District.....North Hilo, South Hilo and Puna, Hawaii
2. Second Land District.....North Kohala, South Kohala and Hamakua, Hawaii
3. Third Land District.....North Kona, South Kona and Kau, Hawaii
4. Fourth Land District.....Islands of Maui, Molokai and Kahoolawe
5. Fifth Land District.....Island of Oahu
6. Sixth Land District.....Island of Kauai

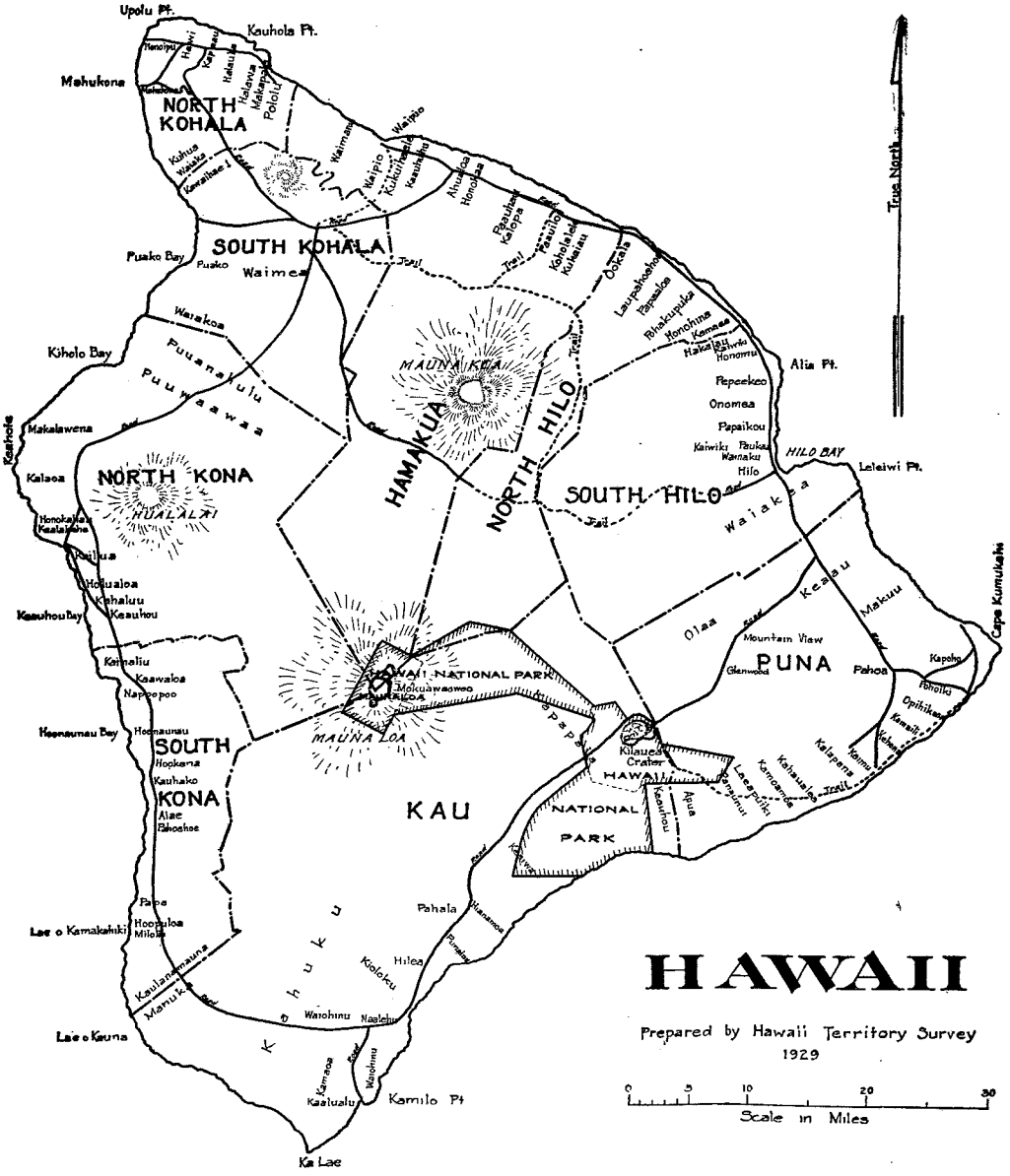

HAWAII

Prepared by Hawaii Territory Survey
1929

FIRST LAND DISTRICT—Puna, North and South Hilo, Hawaii

No.	Lessee	Date of Lease	Date of Expiration	Land	Area (Acres)	Annual Rental	Used for
1870	Oliver C. Todd	Oct. 20, 1927	July 31, 1953	Ocean View Lots, S. Hilo	.58	$ 348.00	Beach Lot
2009	(Mrs.) Lucy W. Murray	Nov. 15, 1929	Aug. 14, 1954	Keaukaha Sea. Lots, S. Hilo	.69	56.00	Beach Lot
2015	Alan G. White	Nov. 15, 1929	May 14, 1955	Keaukaha Sea. Lots, S. Hilo	.42	180.00	Beach Lot
2016	Eric R. Hartley	Nov. 15, 1929	Nov. 14, 1957	Keaukaha Sea. Lots, S. Hilo	.18	95.00	Beach Lot
2155	The Flintkote Company	Feb. 10, 1931	July 19, 1953	Waiakea, S. Hilo	24.80	1,275.00	Fish Pond
2176	Laupahoehoe Sugar Co.	June 1, 1931	Sept. 17, 1952	Laupahoehoe Mauka, N. Hilo	110.00	285.00	Pasture
2198	Komeo Yogi	Sept. 21, 1931	Sept. 20, 1952	Waiakea, S. Hilo	.34	83.00	House Lot
L-2226	James W. Glover	Feb. 5, 1932	Dec. 7, 1953	Waiakea, S. Hilo	28.43	300.00	Quarry
L-2300	Pepeekeo Sugar Company	Dec. 23, 1932	Apr. 30, 1954	Kuhua and Honomu, S. Hilo	1.09	10.00	R/W for Pipeline
L-2301	Hakalau Plantation Co.	Dec. 23, 1932	Nov. 8, 1953	Hakalau, S. Hilo	4.59	25.00	R/W for Flume
2325	James Henderson	Dec. 28, 1932	Oct. 27, 1958	Keaukaha Sea. Lots, S. Hilo	1.51	150.00	Beach Lot
L-2338	Laupahoehoe Sugar Co.	Apr. 10, 1933	Apr. 9, 1954	Mauluaiki, N. Hilo	1.86	10.00	R/W for Ditch
2365	Henry Lee	Dec. 9, 1933	Dec. 8, 1954	Waiakolea, Puna	67.00	10.00	Pasture
2378	En Leong Wung	June 1, 1934	May 31, 1955	Olaa, Puna	100.00	10.00	Pasture
2379	Shinsaburo Takaoka	June 1, 1934	May 31, 1955	Kaniahiku, Puna	.46	30.00	House Lot
2380	The Flintkote Company	June 1, 1934	Dec. 31, 1956	Wailoa, S. Hilo	.95	250.00	Wailoa Riv. Lochs
2426	Clifford V. Victorine	Oct. 3, 1935	Oct. 2, 1956	Kaumana, S. Hilo	93.80	8.85	Pasture
2427	Laupahoehoe Sugar Co.	Oct. 3, 1935	Oct. 2, 1956	Puu Alaea, N. Hilo	3.06	20.00	Water
L-2443	Hilo Transportation and Terminal Co., Ltd.	Jan. 15, 1936	Mar. 24, 1958	Waiakea-Kai, S. Hilo	.82	350.00	Molasses Tanks
2477	Miguel T. Pascua	Aug. 25, 1936	Mar. 31, 1967	Remainder Kanakea Fish Pond, S. Hilo	2.33	270.00	Fish Pond
2480	Ludwig Wedemeyer & Arlene Ruth Wedemeyer	Aug. 25, 1936	Aug. 24, 1966	Ocean View Lots, Puna	.72	175.00	Beach Lot
2481	Charles W. Atkinson	Aug. 25, 1936	Aug. 24, 1964	Ocean View Lots, Puna	.75	265.00	Beach Lot
2482	Sam Nuhi Kapuaakuni	Aug. 25, 1936	Aug. 24, 1957	Pahoa Village Lots, Puna	.34	12.00	House Lot
2486	August W. Wilbur	Aug. 25, 1936	Aug. 24, 1957	Manowaiopae, S. Hilo	26.92	12.00	Pasture
L-2487	Union Oil Co. of Calif.	Aug. 25, 1936	Aug. 24, 1957	Waiakea-Kai, S. Hilo	.12	25.00	R/W for Pipeline
2569	Hiromu Hayashi	Mar. 15, 1937	Mar. 14, 1958	Waiakea-Kai Lease Lots, S. Hilo	.16	120.00	House Lot
2570	County of Hawaii	Mar. 15, 1937	May 31, 1959	Waiakea-Kai Lease Lots, S. Hilo	.16	24.02	School

LIST OF EXISTING GENERAL LEASES AND LICENSES AS OF JUNE 30, 1952 (Continued)

FIRST LAND DISTRICT—Puna, North and South Hilo, Hawaii *(Continued)*

No.	Lessee	Date of Lease	Date of Expiration	Land	Area (Acres)	Annual Rental	Used for
2601	Ernest De Lima	Sept. 10, 1937	Sept. 9, 1958	Waiakea, S. Hilo	67.36	$ 49.00	Pasture
2602	Henry Vasconcellos, Jr.	Sept. 10, 1937	Sept. 9, 1958	Waiakea, S. Hilo	61.72	46.00	Pasture
2609	John N. & Charlotte E. Hapai Smith	Sept. 10, 1937	Sept. 9, 1958	Ocean View Lots, S. Hilo	.83	240.00	Beach Lot
2610	Island Hotel Co., Ltd.	Sept. 10, 1937	Mar. 31, 1967	Ocean View Lots, S. Hilo	2.95	1,510.00	Beach Lot
L-2612	Tide Water Assoc. Oil Co.	Sept. 10, 1937	Sept. 9, 1958	Waiakea Warehouse Lots, S. Hilo	.13	25.00	R/W for Pipeline
2618	Kazuo Miyasaki	Sept. 10, 1937	Oct. 24, 1954	Waiakea Cane Lots, S. Hilo	14.30	65.00	Sugar Cane
					36.84		Waste
2620	John E. Callin	Sept. 10, 1937	Oct. 24, 1953	Waiakea Cane Lots, S. Hilo	20.00	130.00	Sugar Cane
					7.53		Waste
2622	Hilo Sugar Plantation Co.	Nov. 19, 1937	Sept. 30, 1954	Piihonua, S. Hilo	624.23	312.12	Pasture
					183.25		Waste
					1,344.77	10,778.32	Sugar Cane
2631	Laupahoehoe Sugar Co.	Dec. 21, 1937	April 25, 1953	Kapehu, N. Hilo	6.00	31.00	Pasture
2647	Sukejiro Sugimoto	Mar. 1, 1938	Sept. 26, 1953	Kaniahiku, Puna	3.64	29.00	Sugar Cane
2648	Tanji Yasukochi	Mar. 1, 1938	Sept. 26, 1953	Kaniahiku, Puna	2.21	18.00	Sugar Cane
2649	Brownie N. Furutani	Mar. 1, 1938	Feb. 28, 1959	Waiakea-Kai, S. Hilo	.25	84.00	House Lot
2650	Junichi Yoshikawa	Mar. 1, 1938	Feb. 28, 1959	Waiakea-Kai Lease Lots, S. Hilo	.25	84.00	House Lot
2651	Roy Y. Kusano	Mar. 1, 1938	Feb. 28, 1959	Waiakea Camp Sites, Waiakea, S. Hilo	18.95	300.00	Camp Site
2682	Joe Dias Souza	Aug. 20, 1938	Aug. 19, 1959	Olaa Res. Lots, Puna	199.00	101.00	Pasture
2684	(Mrs.) Sato Okiuye	Aug. 20, 1938	May 23, 1954	Ponahawai-Kaumana, S. Hilo	2.01	15.00	House Lot
2687	Hakalau Plantation Co.	Aug. 20, 1938	Mar. 31, 1955	Puuohua, N. Hilo	4.75	47.50	Sugar Cane
2716	Daniel P. & Manuel P. Silva	Apr. 20, 1939	June 30, 1960	Waiakea, S. Hilo	318.35	68.00	Pasture
2717	Pepeekeo Sugar Company	Apr. 20, 1939	Sept. 30, 1955	Honomu-Kuhua, S. Hilo	825.00	4,950.00	Sugar Cane
					87.90		Waste
2749	Joseph J. Ignacio	June 17, 1939	June 16, 1960	Puualaea, N. Hilo	1.05	13.00	House Lot
2752	Kaiwiki Sugar Co., Ltd.	June 21, 1939	June 30, 1955	Humuula, Kahoahuna, N. Hilo	764.00	3,073.00	Sugar Cane
					417.00		Waste

FIRST LAND DISTRICT—Puna, North and South Hilo, Hawaii *(Continued)*

No.	Lessee	Date of Lease	Date of Expiration	Land	Area (Acres)	Annual Rental	Used for
2758	Shiro Tsuda	July 12, 1939	Feb. 14, 1956	Waiakea, S. Hilo	7.30 .52	$ 39.30	Sugar Cane Waste
2786	W. H. Shipman, Ltd.	Mar. 6, 1940	Dec. 31, 1961	Piihonua, Waiakea, S. Hilo	13,329.84	9,580.00	Pasture
L-2788	Hilo Sugar Plantation Co.	Mar. 15, 1940	Mar. 14, 1961	Kaumana and Piihonua	.....	20.00	R/W for Flume
2793	Hanichi Masumoto	Mar. 15, 1940	Mar. 14, 1961	Waiakea, S. Hilo	30.00	60.00	Piggery
2794	American Legion Post No. 3	Mar. 15, 1940	Mar. 14, 1961	Waiakea, S. Hilo	2.32	25.00	Club House
2795	John Kalia Bell	Mar. 15, 1940	Mar. 14, 1961	Waiakea, S. Hilo	.16	150.00	House Lot
2796	(Mrs.) Helen Lee Hong	Mar. 15, 1940	Mar. 14, 1955	Kaniahiku, Puna	69.40	30.00	Pasture
L-2831	Standard Oil Co. of Calif.	Sept. 12, 1940	Sept. 11, 1961	Waiakea, S. Hilo	.21	25.00	R/W for Pipeline
2833	Sawaichi Fujita	Sept. 12, 1940	Mar. 31, 1967	Waiakea-Kai, S. Hilo	.08	225.00	Business Lot
2834	Shinichi Yamamoto	Sept. 12, 1940	Mar. 31, 1967	Waiakea-Kai, S. Hilo	.08	225.00	Business Lot
2835	(Mrs.) Sumie Ushijima	Sept. 12, 1940	Mar. 31, 1967	Waiakea-Kai, S. Hilo	.10	200.00	Business Lot
2863	Hakalau Plantation Co.	Dec. 30, 1940	Dec. 29, 1955	Kamaee-Wailua, N. Hilo	431.00 99.10	2,586.00	Sugar Cane Waste
L-2888	Hilo Elec. Light Co., Ltd.	Aug. 12, 1941	Aug. 11, 1962	Wailuku River, S. Hilo	.....	600.00	Water License
2894	Kazuichi Nakaoka	July 16, 1941	Dec. 4, 1962	Waiakea, S. Hilo	.20	500.00	Service Station
2898	Miguel T. Pascua	July 16, 1941	May 28, 1959	Waiakea, S. Hilo	.07	25.00	Fish Pond
2899	Manuel Gonsalves	July 16, 1941	Mar. 31, 1967	Waiakea, S. Hilo	2.16	375.00	Business Lot
2902	Kaiwiki Sugar Co., Ltd.	Dec. 15, 1941	Mar. 7, 1958	Ookala-Manowaialee, N. Hilo	1,062.00 151.00 154.21	4,135.00	Sugar Cane Forest Waste
2905	Edwin B. Carvalho	Dec. 22, 1941	Dec. 21, 1962	Olaa, Puna	145.33	40.00	Pasture
2907	Thomas De Lima	Dec. 22, 1941	Dec. 21, 1962	Waiakea, S. Hilo	65.55	25.00	Pasture
2908	(Mrs.) Matsuno F. Nakagawa	Dec. 22, 1941	Mar. 31, 1967	Keaukaha, S. Hilo	51.37	484.14	Fish Pond
2918	Shigeki Iwashita	Oct. 31, 1942	Mar. 31, 1967	Wailoa, S. Hilo	.48	300.00	Marine Railway
L-2971	Olaa Sugar Co., Ltd.	Oct. 9, 1943	Oct. 8, 1964	Olaa, Puna	.14	25.00	R/W for Pipeline
2973	Hilo Transportation Terminal Co., Ltd.	Oct. 9, 1943	Oct. 8, 1964	Waiakea-Kai, S. Hilo	.13	150.00	Molasses Tanks
2975	John Holowaty	Oct. 9, 1943	Oct. 19, 1958	Olaa, Puna	355.93	75.00	Pasture
2979	Flowers of Hawaii, Ltd.	Oct. 9, 1943	Sept. 27, 1959	Waiakea, S. Hilo	15.07 .53	75.52	Sugar Cane Waste
3019	Harumi Kaneko	June 30, 1944	June 20, 1965	Waiakea, S. Hilo	.27	120.00	Business Lot

FIRST LAND DISTRICT—Puna, North and South Hilo, Hawaii *(Continued)*

No.	Lessee	Date of Lease	Date of Expiration	Land	Area (Acres)	Annual Rental	Used for
3020	Pepeekeo Sugar Company	June 30, 1944	July 7, 1960	Honomu, S. Hilo	77.00	$ 42.00	Gulch
3021	(Mrs.) Lizzie Pea	June 30, 1944	June 29, 1965	Kamaili, Puna	269.13	15.00	Pasture
3022	E. L. Wung	June 30, 1944	June 29, 1965	Olaa, Puna	99.17	41.00	Pasture
3024	Atoru Shikuma	June 30, 1944	June 29, 1965	Waiakea, S. Hilo	.17	170.00	Residence
3025	James K. Matsuda	June 30, 1944	June 29, 1965	Waiakea, S. Hilo	.10	66.00	Residence
3028	John N. & Charlotte E. H. Smith	June 30, 1944	Sept. 8, 1958	Waiakea, S. Hilo	.26	72.00	Residence
3029	Juliette S. & Richard D. Furtado, Phoebe F. & George D. Gedge	June 30, 1944	Sept. 12, 1966	Waiakea, S. Hilo	1.19	280.00	Residence
3081	Hawaiian Airlines, Ltd	Dec. 5, 1944	Dec. 4, 1965	Waiakea, S. Hilo	2.45	60.00	Radio Antenna
3084	Robert Sanborn	Dec. 5, 1944	Mar. 31, 1961	Waiakea, S. Hilo	93.14	675.00	Agriculture
3102	Yaichi Hirose	Aug. 1, 1945	Jan. 24, 1961	Waiakea, S. Hilo	.79	60.00	Garden
3103	Walter Chaves	Aug. 1, 1945	July 31, 1966	Olaa, Puna	246.54	90.00	Pasture
3138	Shigeki Iwashita	May 1, 1946	April 30, 1967	Wailoa, S. Hilo	.24	150.00	Sampan Drydock
3139	Shigeki Iwashita	May 1, 1946	April 30, 1967	Wailoa, S. Hilo	.13	133.00	Sampan Drydock
3140	Shigeki Iwashita	May 1, 1946	April 30, 1967	Wailoa, S. Hilo	.15	150.00	Sampan Drydock
3154	Earl J. & Evelyn M. Christian	Aug. 29, 1946	Nov. 17, 1967	Ocean View Lots, Waiakea	.16	360.00	Beach Lot
3155	Kenneth K. Bell	Aug. 29, 1946	Mar. 14, 1968	Ocean View Lots, Waiakea	.16	155.00	Beach Lot
3156	(Mrs.) Tungert L. Chong	Aug. 29, 1946	Nov. 17, 1967	Ocean View Lots, Waiakea	.17	186.00	Beach Lot
3157	Robert C. McKeen	Aug. 29, 1946	Nov. 17, 1967	Ocean View Lots, Waiakea	.17	366.00	Beach Lot
3158	Hideo Funada	Aug. 29, 1946	Nov. 17, 1967	Ocean View Lots, Waiakea	.17	306.00	Beach Lot
3159	Koyoshi & Chiyeno K. Okubo	Aug. 29, 1946	Nov. 17, 1967	Ocean View Lots, Waiakea	.17	400.00	Beach Lot
3160	Adam C. Baker	Aug. 29, 1946	Nov. 17, 1967	Ocean View Lots, Waiakea	.17	141.00	Beach Lot
3161	Adam C. Baker	Aug. 29, 1946	Nov. 17, 1967	Ocean View Lots, Waiakea	.18	299.00	Beach Lot
3162	(Mrs.) Gladys H. Dias	Aug. 29, 1946	Nov. 17, 1967	Ocean View Lots, Waiakea	.18	145.00	Beach Lot
3163	Felton Kline & Emilie Lemke Williams	Aug. 29, 1946	Nov. 17, 1967	Ocean View Lots, Waiakea	.18	146.50	Beach Lot
3164	(Mrs.) Marion McGregor Lee Loy	Aug. 29, 1946	Nov. 17, 1967	Ocean View Lots, Waiakea	.18	148.00	Beach Lot
3165	(Miss) Lily B. L. Young	Aug. 29, 1946	Nov. 17, 1967	Ocean View Lots, Waiakea	.18	150.00	Beach Lot
3166	Lolita D. Brighter	Aug. 29, 1946	Mar. 14, 1968	Ocean View Lots, Waiakea	.19	151.50	Beach Lot
3167	William J. & Anna Mehau Payne	Aug. 29, 1946	Sept. 9, 1968	Ocean View Lots, Waiakea	.19	153.50	Beach Lot
3168	Hawn. Gas Products, Ltd	Aug. 29, 1946	Sept. 9, 1968	Ocean View Lots, Waiakea	.19	185.00	Beach Lot
3169	Ernest M. Cabrinha	Aug. 29, 1946	Sept. 9, 1968	Ocean View Lots, Waiakea	.19	154.50	Beach Lot

FIRST LAND DISTRICT—Puna, North and South Hilo, Hawaii *(Continued)*

No.	Lessee	Date of Lease	Date of Expiration	Land	Area (Acres)	Annual Rental	Used for
3170	Ernest M. Cabrinha	Aug. 29, 1946	Sept. 9, 1968	Ocean View Lots, Waiakea	.19	$ 180.00	Beach Lot
3175	Robert C. Lee	Sept. 10, 1946	Sept. 17, 1961	Hulunanai, Kaunaloa and Ki, Puna	648.62	80.00	Pasture
3176	Joe K. Manoa	Sept. 10, 1946	Sept. 9, 1961	Kaniahiku, Puna	3.00	47.00	Sugar Cane
					3.41		Waste
L-3177	Olaa Sugar Co., Ltd.	Sept. 10, 1946	Oct. 8, 1964	Olaa, Puna	.59	25.00	R/W for Pipeline
3202	Frank Ferreira	May 1, 1947	Oct. 31, 1963	Lehia Park Res. Lots, S. Hilo	.88	25.00	Fish Pond
3243	Laupahoehoe Sugar Co.	Jan. 15, 1948	Jan. 14, 1963	Kapehu-Weloka Mauka Tract, N. Hilo	39.54	120.00	Sugar Cane
3245	Mutual Telephone Co., Hon.	Jan. 16, 1948	Jan. 15, 1969	Waiakea House Lots, S. Hilo	.90	375.00	Storage Yard
3246	James L. Taka	Jan. 16, 1948	Jan. 15, 1969	Kaimu-Makena Tract, Puna	1,115.00	125.00	Pasture
3247	Hilo Electric Light Co., Ltd.	Jan. 16, 1948	Jan. 15, 1969	Olaa, Puna	11.55	100.00	R/W Elec. Trans.
3249	Santa Yoza	Jan. 16, 1948	Jan. 15, 1969	Piha, N. Hilo	2.72	100.00	Truck Garden
3253	Kahichi Sueishi	June 15, 1948	June 14, 1969	Kaniahiku, Puna	18.20	30.00	Piggery
3254	Peter N. Pakele, Jr.	June 15, 1948	June 14, 1969	Waiakea, S. Hilo	.61	125.00	Warehouse
3255	Robert M. Yamada	June 15, 1948	June 14, 1969	Waiakea, S. Hilo	3.67	1,000.00	Warehouse & Motorpool
3256	Corps Construction, Ltd.	June 15, 1948	June 14, 1969	Waiakea, S. Hilo	1.79	500.00	Shop & Storage Yard
3259	Pepeekeo Sugar Company	June 15, 1948	June 14, 1969	Kulaimano, S. Hilo	3.05	30.00	Road
3261	Kiyoto Nagahisa	June 15, 1948	Nov. 20, 1970	Waiakea, S. Hilo	.20	220.00	House Lot
3264	Takeshi Nakamoto	June 15, 1948	June 14, 1969	Waiakea, S. Hilo	.18	165.00	Beach Lot
3265	Rose H. Chock	June 15, 1948	May 31, 1970	Waiakea, S. Hilo	.59	280.00	Beach Lot
3266	Rose H. Chock	June 15, 1948	Aug. 9, 1970	Waiakea, S. Hilo	.53	300.00	Beach Lot
3267	Mark N. & Donna B. Olds	June 15, 1948	May 31, 1970	Waiakea, S. Hilo	.50	300.00	Beach Lot
3268	Island Hotel Co., Ltd.	June 15, 1948	May 31, 1970	Waiakea, S. Hilo	.75	525.00	Beach Lot
3269	A. M. M. Osorio	June 15, 1948	May 31, 1970	Waiakea, S. Hilo	.92	500.00	Beach Lot
3326	Yoshisuke Imamura	Nov. 12, 1949	Nov. 20, 1970	Waiakea-Kai, S. Hilo	.26	250.00	Residence
3327	Horace M. Kawamura	Nov. 12, 1949	Nov. 11, 1970	Waiakea-Kai, S. Hilo	.23	175.00	Residence
3328	Sansuke Okamoto	Nov. 12, 1949	Nov. 11, 1970	Puualaea, N. Hilo	.76	38.00	Residence
3329	(Mrs.) Jewell Whitman Osorio	Nov. 12, 1949	Nov. 11, 1970	Waiakea-Kai, S. Hilo	.34	375.00	Business Lot
3330	Mana Transportation Co., Ltd.	Nov. 12, 1949	Nov. 11, 1970	Waiakea, S. Hilo	.92	250.00	Storage Yard

LIST OF EXISTING GENERAL LEASES AND LICENSES AS OF JUNE 30, 1952 (Continued)

FIRST LAND DISTRICT—Puna, North and South Hilo, Hawaii *(Continued)*

No.	Lessee	Date of Lease	Date of Expiration	Land	Area (Acres)	Annual Rental	Used for
3331	Corps Construction, Ltd.	Nov. 12, 1949	Nov. 11, 1970	Waiakea, S. Hilo	2.17	$ 540.00	Business
3332	Julia Toledo	Nov. 12, 1949	Nov. 11, 1970	Maulua, N. Hilo	38.84	15.00	Pasture
3333	Fairview Dairy, Ltd.	Nov. 12, 1949	Nov. 11, 1970	Waiakea, S. Hilo	238.99	1,426.00	Sugar Cane
3336	Kamekichi Kubo	Nov. 12, 1949	Nov. 11, 1970	Waikaumalo-Maulua, N. Hilo	59.24	97.00	Pasture
3338	Hilo Elec. Light Co., Ltd.	Nov. 12, 1949	Nov. 11, 1970	Waiakea, S. Hilo	.01	20.00	Transformer Station Site
3339	McLaren C. Child	Nov. 12, 1949	Nov. 11, 1970	Waiakea, S. Hilo	.45	120.00	Business
L-3341	Mutual Telephone Co.	Nov. 12, 1949	Nov. 11, 1970	Piihonua, Humuula, Kaohe III & V, Waiakea-Uka, Maunakea & Kaumana	40.00	20.00	R/W for Pole & Telephone Transmission Line
3343	John Rapoza, Sr.	Apr. 10, 1950	April 9, 1971	Waiakea, S. Hilo	259.49	135.00	Pasture
3344	Lionel F. Campainha	Apr. 10, 1950	April 9, 1971	Waiakea, S. Hilo	319.60	80.00	Pasture
3345	Francis P. Carvalho	Apr. 10, 1950	April 9, 1971	Waiakea, S. Hilo	40.00	210.00	Pasture
3346	Florence W. Ignacio	Apr. 10, 1950	April 9, 1971	Waiakea, S. Hilo	80.00	740.00	Pasture
3347	Hilo Electric Light Co., Ltd.	Apr. 10, 1950	April 9, 1971	Waiakea, S. Hilo	.06	12.00	Transformer Site
3412	Tomoo Okuyama	Apr. 7, 1952	April 6, 1973	Waiakea, S. Hilo	.80	1,062.00	Business
3414	John U. Pea	Apr. 7, 1952	April 6, 1973	Kaimu-Makena, Puna	177.23	50.00	Piggery
3415	Tuck Lee Chang	Apr. 7, 1952	April 6, 1967	Waiakea, S. Hilo	10.00	100.00	Taro Patch
3416	Horace M. Kawamura	Apr. 7, 1952	May 14, 1973	Waiakea, S. Hilo	.18	235.00	Residence
3417	Charles C. Cross and Donald B. Von Elsner	Apr. 7, 1952	May 14, 1973	Waiakea, S. Hilo	.21	275.00	Residence
3418	Charles C. Cross and Donald B. Von Elsner	Apr. 7, 1952	May 14, 1973	Waiakea, S. Hilo	.17	325.00	Residence
3419	Hawaiian Fernwood, Ltd.	Apr. 7, 1952	May 30, 1973	Waiakea, S. Hilo	1.24	1,500.00	Manufacturing
3420	Richard D. Furtado	Apr. 7, 1952	May 30, 1973	Waiakea, S. Hilo	.24	125.00	Parking Lot
3421	Takaichi Kawai	Apr. 7, 1952	May 14, 1973	Waiakea, S. Hilo	.25	200.00	Residence
3422	Robert M. Yamada	Apr. 7, 1952	June 13, 1969	Waiakea, S. Hilo	1.15	250.00	Industrial
3424	Hajime Harada	Apr. 7, 1952	May 30, 1973	Waiakea, S. Hilo	1.02	250.00	Industrial
3425	Hawaii Trucking Co.	Apr. 7, 1952	May 30, 1973	Waiakea, S. Hilo	.60	300.00	Industrial
3427	Mana Transportation Co.	Apr. 7, 1952	April 6, 1973	Waiakea, S. Hilo	.70	250.00	Industrial
3428	Isao Sato	Apr. 7, 1952	May 30, 1973	Waiakea, S. Hilo	.27	230.00	Residence
					25,386.94	$66,720.77	

	Area (Acres)	Annual Rental	No. of Leases
Agriculture	93.14	$ 675.00	1
Beach Lots	15.12	8,716.00	32
Business Lots	6.45	3,242.00	9
Camp	18.95	300.00	1
Clubhouse	2.32	25.00	1
Fish Pond and Lochs	80.40	2,329.14	6
Forest	151.00	.....	1
Gulch	77.00	42.00	1
House Lots	5.22	811.00	10
Industrial	3.47	1,050.00	4
Manufacturing	1.24	1,500.00	1
Marine Railway	.48	300.00	1
Molasses Tanks	.95	500.00	2
Parking Lot	.24	125.00	1
Pastures	18,816.06	12,310.97	27
Piggeries	225.43	140.00	3
Quarries	28.43	300.00	1
Radio Antenna	2.45	60.00	1
Residence	4.05	2,316.00	12
Rights-of-Way for Flumes, Pipelines, Railroads, etc.	63.33	340.00	12
Sampan Drydocks	.52	433.00	3
Service Station	.20	500.00	1
School	.16	24.02	1
Storage Yard and Shops	3.61	1,125.00	3
Sugar Cane	4,775.51	27,519.64	15
Taro	10.00	100.00	1
Transformer Sites	.07	32.00	2
Truck Gardens	3.51	160.00	2
Warehouses and Motorpool	4.28	1,125.00	2
Waste Lands	990.29	.....	10
Water Licenses	3.06	620.00	2
	25,386.94	$ 66,720.77	169

LIST OF EXISTING GENERAL LEASES AND LICENSES AS OF JUNE 30, 1952 (Continued)

SECOND LAND DISTRICT—Hamakua, North and South Kohala, Hawaii

No.	Lessee	Date of Lease	Date of Expiration	Land	Area (Acres)	Annual Rental	Used for
L- 560	Kohala Ditch Co., Ltd.	Mar. 12, 1904	Mar. 11, 1954	Kohala and Hamakua	.....	$ 2,200.00	Water License
L- 847	Hawaiian Irrigation Co., Ltd.	June 1, 1910	Feb. 14, 1954	Kalopa-Paalaea, Hamakua (Lower Hamakua Ditch)	.....	.....	Water License
1976	Richard Smart	Apr. 17, 1929	Dec. 19, 1952	Puuiki-Waikoloa-iki, S. Kohala	428.22	1,200.42	Pasture
2160	(Mrs.) Mary R. Freitas	Mar. 16, 1931	Mar. 15, 1953	Puuepa-Kokoiki, N. Kohala	75.10	110.00	Pasture and Truck Garden
L-2302	Richard Smart	Nov. 9, 1932	June 30, 1955	Keanuiomano, S. Kohala	.....	350.00	Water License
L-2337	Richard Smart	Apr. 10, 1933	April 9, 1954	Kapaa-iki, N. Kohala	.09	1.00	R/W for Pipeline
2406	Richard Smart	July 25, 1935	July 24, 1956	Kapaa Makai, N. Kohala	156.70	50.00	Pasture
L-2429	Kohala Ditch Co., Ltd.	Oct. 3, 1935	Oct. 2, 1956	Awalua-Haena, N. Kohala	1.98	10.00	R/W for Ditch
2430	Richard Smart	Oct. 3, 1935	Jan. 6, 1957	Puukole-Koaeae, N. Kohala	2,856.00	1,152.94	Pasture
2431	Richard Smart	Oct. 3, 1935	Jan. 6, 1957	Puukole-Koaeae, N. Kohala	166.00	332.00	Pasture
2432	Richard Smart	Oct. 3, 1935	Jan. 6, 1957	Kehena-Kipi, N. Kohala	928.00	232.00	Pasture
2433	Richard Smart	Oct. 3, 1935	Jan. 6, 1957	Pohakulua-Kalala, N. Kohala	191.35	148.00	Pasture
2434	Kahua Ranch, Ltd.	Oct. 3, 1935	Jan. 6, 1957	Pahinahina-Kaihooa, N. Kohala	5,328.50	1,000.00	Pasture
2435	Kahua Ranch, Ltd.	Oct. 3, 1935	Jan. 6, 1957	Pohakulua Makai, N. Kohala	64.00	48.00	Pasture
2436	Kahua Ranch, Ltd.	Oct. 3, 1935	Jan. 6, 1957	Makiloa & Kalala, N. Kohala	401.00	306.00	Pasture
2532	(Mrs.) Emmaline M. Magoon	Nov. 18, 1936	Nov. 17, 1957	Paiakuli Pond, S. Kohala	18.65	75.00	Pasture
2571	Kohala Sugar Co.	Mar. 15, 1937	Mar. 14, 1953	Kaauhuhu, N. Kohala	127.79	638.96	Sugar Cane
2611	Hamakua Mill Co.	Sept. 10, 1937	Sept. 9, 1958	Kekualele, Hamakua	.36	12.00	Water Tank
2645	Kohala Sugar Co.	Mar. 1, 1938	Feb. 28, 1959	Kahei, Hukiaa, N. Kohala	7.99	25.00	R/W for Railroad
2646	John Medeiros	Mar. 1, 1938	Feb. 28, 1953	Kahei, House Lots, N. Kohala	2.89	20.00	Pasture
2685	John Harbottle	Aug. 20, 1938	Aug. 19, 1953	Puuepa-Kokoiki, N. Kohala	4.65	12.00	Pasture
2686	George R. Freitas	Aug. 20, 1938	Aug. 19, 1953	Pohakulua, N. Kohala	82.40	62.00	Pasture
2726	Paauhau Sugar Pltn. Co.	June 17, 1939	Dec. 5, 1954	Kaunamano, Hamakua	32.10	105.00	Pasture
2753	Kaiwiki Sugar Co., Ltd.	June 21, 1939	June 30, 1955	Niupea-Kealakaha, Hamakua	653.35	2,283.66	Sugar Cane
2759	Kohala Sugar Co.	July 12, 1939	Dec. 12, 1954	Hualua, N. Kohala	1,015.00 234.00	3,709.44	Sugar Cane Waste
2790	(Mrs.) Laulani Kihoi	Mar. 15, 1940	Mar. 14, 1961	Kamuela, S. Kohala	.10	10.00	House Lot
2791	Richard Smart	Mar. 15, 1940	Mar. 14, 1961	Kamuela, S. Kohala	.10	55.00	House Lot
2861	Kohala Sugar Co.	Dec. 30, 1940	Dec. 29, 1955	Awalua-Haena, N. Kohala	145.90	510.00	Sugar Cane

SECOND LAND DISTRICT—Hamakua, North and South Kohala, Hawaii *(Continued)*

No.	Lessee	Date of Lease	Date of Expiration	Land	Area (Acres)	Annual Rental	Used for
2862	Honokaa Sugar Co.	Dec. 30, 1940	July 10, 1956	Kaao-Paalaea, Hamakua	354.35	$ 1,151.90	Sugar Cane
					85.46		Waste
2926	Kaiwiki Sugar Co., Ltd.	Nov. 10, 1942	Nov. 9, 1957	Kaala, Hamakua	.95	12.00	Sugar Cane
2927	Frank De Luiz	Nov. 10, 1942	Nov. 9, 1963	Paauilo, Hamakua	17.12	15.00	Pasture
2929	Kohala Sugar Co.	Nov. 10, 1942	Nov. 9, 1957	Pololu, N. Kohala	141.00	195.00	Pasture
2976	(Dr.) Timothy D. Woo	Oct. 9, 1943	Oct. 8, 1964	Honokaa, Hamakua	14.45	14.00	Pasture
2977	Richard Noboru Taga	Oct. 9, 1943	Oct. 8, 1958	Kaauhuhu, N. Kohala	8.60	45.00	Pasture
3018	Hamakua Mill Co.	June 30, 1944	Sept. 14, 1959	Hoea-Kaao, Hamakua	325.22	1,587.50	Sugar Cane
					573.00		Pasture
					179.58		Waste
3032	(Miss) Dorothy Kam Hong Chock	July 1, 1944	June 30, 1965	Kawaihae, S. Kohala	.51	25.00	Residence
3033	(Mrs.) Chieno K. Doi	July 1, 1944	June 30, 1965	Kawaihae, S. Kohala	.83	25.00	Residence
3034	Frank S. Texeira	July 1, 1944	June 30, 1965	Kawaihae, S. Kohala	.60	50.00	Residence
3035	William J. Payne	July 1, 1944	June 30, 1965	Kawaihae, S. Kohala	.54	50.00	Residence
3036	(Dr.) Walter S. Loo	July 1, 1944	June 30, 1965	Kawaihae, S. Kohala	.55	56.00	Residence
3037	William M. Paiva	July 1, 1944	June 30, 1965	Puukapu, S. Kohala	20.33	230.00	Pasture
3038	Richard Smart	July 1, 1944	Feb. 25, 1966	Waimea, S. Kohala	10.15	207.00	Pasture
3080	Francis Ii Brown	Dec. 5, 1944	July 24, 1966	Kawaihae, S. Kohala	.13	20.00	Boat House
3083	Richard Smart	Dec. 5, 1944	Dec. 31, 1965	Waimea, S. Kohala	792.58	925.00	Pasture
3100	Fred Viveiros	Aug. 1, 1945	July 31, 1966	Kaapahu, Hamakua	20.50	12.00	Pasture
3101	Kahua Ranch, Ltd.	Aug. 1, 1945	Nov. 9, 1960	Pohakulua, N. Kohala	24.13	50.00	Pasture
3242	Kohala Sugar Co.	Jan. 15, 1948	Dec. 29, 1955	Awalua-Haena, N. Kohala	84.17	67.00	Sugar Cane
3244	Hamakua Mill Co.	Jan. 15, 1948	Jan. 14, 1963	Kaohe I, Hamakua	85.70	45.00	Sugar Cane
3250	Dukeal Lee	Jan. 16, 1948	Jan. 15, 1963	Kaauhuhu Hmstds., N. Kohala	6.41	240.00	Agricultural
3257	Paauhau Sugar Plantation Co.	June 15, 1948	June 14, 1963	Kalopa, Hamakua	20.32	330.00	Camp
3260	Hawaiian Irrigation Co., Ltd.	June 15, 1948	Aug. 31, 1963	Kalopa, Hamakua	.73	25.00	Camp
3262	Seiko Kaneshiro	June 15, 1948	June 14, 1963	Muliwai, Kaohia, Hamakua	57.50	55.30	Taro
3273	Honokaa Sugar Company	Feb. 9, 1949	Mar. 2, 1970	Honokaia Mauka, Hamakua	247.00	561.40	Pasture
3274	Daniel Correa	Feb. 9, 1949	July 13, 1964	Hanapai, Hamakua	38.25	662.00	Sugar Cane
					42.38		Waste
3275	Honokaa Sugar Company	Feb. 9, 1949	Oct. 1, 1964	Honokaia, Hamakua	479.69	1,709.51	Sugar Cane
					.69		Macadamia
					193.32		Waste

LIST OF EXISTING GENERAL LEASES AND LICENSES AS OF JUNE 30, 1952 (Continued)

SECOND LAND DISTRICT—Hamakua, North and South Kohala, Hawaii *(Continued)*

No.	Lessee	Date of Lease	Date of Expiration	Land	Area (Acres)	Annual Rental	Used for
3278	Hamakua Mill Company	April 1, 1949	Mar. 31, 1964	Kemau, Hamakua	5.90	$ 18.18	Sugar Cane
					4.80		Waste
3279	Hamakua Mill Company	April 1, 1949	Mar. 31, 1964	Opihilala, Hamakua	11.00	33.50	Sugar Cane
					5.00		Waste
3280	Hamakua Mill Company	April 1, 1949	Mar. 31, 1964	Manienie, Hamakua	13.00	39.20	Sugar Cane
					2.00		Waste
3281	Hamakua Mill Company	April 1, 1949	Mar. 31, 1964	Manienie, Hamakua	44.35	133.63	Sugar Cane
					5.80		Waste
3282	Hamakua Mill Company	April 1, 1949	Mar. 31, 1964	Pohakuhaku-Kemau, Hamakua	4.60	13.80	Sugar Cane
3283	Hamakua Mill Company	April 1, 1949	Mar. 31, 1964	Pohakuhaku-Kemau, Hamakua	20.30	176.00	Pasture
3284	Hamakua Mill Company	April 1, 1949	Mar. 31, 1964	Kapualei, Hamakua	23.70	131.00	Pasture
3320	Hamakua Mill Company	Nov. 17, 1949	June 7, 1965	Hauola, Hamakua	154.79	543.08	Sugar Cane
					5.23		Waste
3321	Honokaa Sugar Company	Nov. 17, 1949	Sept. 29, 1965	Lauka-Kulihai, Hamakua	86.41	270.02	Sugar Cane
					35.98		Waste
3322	Honokaa Sugar Company	Nov. 17, 1949	Sept. 29, 1965	Au 1 and 2, Hamakua	133.64	407.73	Sugar Cane
					22.71		Waste
3323	Kaiwiki Sugar Co., Ltd	Nov. 17, 1949	Nov. 27, 1965	Kaluaki & Kealakaha, Hamakua	0.71	20.00	Sugar Cane
					1.70		Waste
3334	Norman Brand	Nov. 12, 1949	Nov. 11, 1970	Ahualoa, Hamakua	4.59	12.00	Pasture
3353	Richard Smart	Feb. 14, 1951	Dec. 31, 1972	Honokaia, Hamakua	738.00	7,570.00	Pasture
3354	Honokaa Sugar Co	Feb. 14, 1951	Dec. 31, 1972	Papaki, Koloaha & Au 1st, Hamakua	49.35	350.00	Pasture
3355	Richard Smart	Feb. 14, 1951	Dec. 31, 1972	Kaohe III, Hamakua	1,202.00	7,000.00	Pasture
3356	Richard Smart	Feb. 14, 1951	Dec. 31, 1972	Haleaha & Puukapu, S. Kohala	416.00	5,000.00	Pasture
3357	Richard Smart	Feb. 14, 1951	Dec. 31, 1972	Pauahi, S. Kohala	555.45	7,000.00	Pasture
3358	Kahua Ranch, Ltd	Feb. 14, 1951	Dec. 31, 1972	Waimea, S. Kohala	9,935.57	40,500.00	Pasture
3359	Kukaiau Ranch Co., Ltd	Feb. 14, 1951	Dec. 31, 1972	Kaohe VI, Hamakua	3,110.00	12,600.00	Pasture
3361	Richard Smart	Feb. 14, 1951	Dec. 31, 1972	Honokaia, Hamakua	508.00	7,100.00	Pasture
3362	Anna Ranch	Feb. 14, 1951	Dec. 31, 1972	Puukapu, S. Kohala	435.00	7,100.00	Pasture
3364	Richard Smart	Feb. 14, 1951	Dec. 31, 1972	Honokaia, Hamakua	739.00	8,800.00	Pasture

LIST OF EXISTING GENERAL LEASES AND LICENSES AS OF JUNE 30, 1952 (Continued)

SECOND LAND DISTRICT—Hamakua, North and South Kohala, Hawaii *(Continued)*

No.	Lessee	Date of Lease	Date of Expiration	Land	Area (Acres)	Annual Rental	Used for
3365	Richard Smart	Feb. 14, 1951	Dec. 31, 1972	Lalamilo, S. Kohala	5.97	$ 35.00	Pasture
3366	Richard Smart	Feb. 14, 1951	Dec. 31, 1972	Puu Kawaiwai, Panoluu-kia, Kapia, S. Kohala	2,978.03	16,200.00	Pasture
3367	Kukaiau Ranch Co., Ltd.	Feb. 14, 1951	Dec. 31, 1972	Kaohe II, Hamakua	7,932.36	40,700.00	Pasture
3368	Richard Smart	Feb. 14, 1951	Dec. 31, 1972	Lalamilo, S. Kohala	10.35	230.00	Pasture
3369	Kukaiau Ranch Co., Ltd.	Feb. 14, 1951	Dec. 31, 1972	Hoea and Kaao	1,902.00	16,000.00	Pasture
3370	Kukaiau Ranch Co., Ltd.	Feb. 14, 1951	Dec. 31, 1972	Niupea, Hamakua	66.00	40.00	Pasture
3371	Richard Smart	Feb. 14, 1951	Dec. 31, 1972	Kalopa, Hamakua	6,080.00	42,200.00	Pasture
3372	Joaquin S. Ramos	Feb. 14, 1951	Dec. 31, 1972	Puukapu, S. Kohala	195.14	2,800.00	Pasture
3373	Richard Smart	Feb. 14, 1951	Dec. 31, 1972	Kipi-Kehena, N. Kohala	107.00	300.00	Pasture
3374	Richard Smart	Feb. 14, 1951	Dec. 31, 1972	Puukapu, S. Kohala	2,376.32	10,500.00	Pasture
3375	Richard Smart	Feb. 14, 1951	Dec. 31, 1972	Honokaia, Hamakua	508.00	8,600.00	Pasture
3377	Kukaiau Ranch Co., Ltd.	Feb. 14, 1951	Dec. 31, 1972	Kaohe II, Hamakua	7,780.00	42,000.00	Pasture
3378	Richard Smart	Feb. 14, 1951	Dec. 31, 1972	Momoualoa, Waimea, S. Kohala	391.00	7,800.00	Pasture
3379	Richard Smart	Feb. 14, 1951	Dec. 31, 1972	Keoniki, Kauniho, Lalamilo, Puukapu, S. Kohala	407.28	9,300.00	Pasture
3380	Richard Smart	Feb. 14, 1951	Dec. 31, 1972	Honokaia, Pt. 5, Hamakua	777.00	12,200.00	Pasture
3381	Richard Smart	Feb. 14, 1951	Dec. 31, 1972	Lalamilo, S. Kohala	35.06	810.00	Pasture
3382	Kukaiau Ranch Co., Ltd.	Feb. 14, 1951	Dec. 31, 1972	Manowailee, Hamakua	162.00	1,000.00	Pasture
3413	Santos Ramiro	April 7, 1952	April 6, 1967	Kaauhuhu, N. Kohala	5.64	121.00	Agricultural
3423	J. Rutter Yates, Jr.	April 7, 1952	May 30, 1973	Kawaihae 1, S. Kohala	0.23	240.00	Residence
3426	(Mrs.) Chieno Doi	April 7, 1952	May 30, 1973	Kawaihae 1, S. Kohala	0.57	200.00	Residence
97					66,743.49	$339,118.17	

SUMMARY—SECOND LAND DISTRICT

	Area (Acres)	Annual Rental	No. of Leases
Agriculture	12.05	$ 361.00	2
Boat Houses	.13	20.00	1
Camp	21.05	355.00	2
House Lots	.20	65.00	2
Macadamia	.69	.....	....
Pasture	62,054.89	321,161.76	55
Residence	3.83	646.00	7
R/W for r-r, ditch, etc.	10.06	36.00	3
Sugar Cane	3,764.77	13,856.11	20
Taro	57.50	55.30	1
Waste	817.96	.....	....
Water License	.....	2,550.00	3
Water Tank	.36	12.00	1
	66,743.49	$339,118.17	97

THIRD LAND DISTRICT—North and South Kona, Kau, Hawaii

No.	Lessee	Date of Lease	Date of Expiration	Land	Area (Acres)	Annual Rental	Used for
2109	Frank R. Greenwell	July 7, 1930	July 6, 1952	Kealakehe, N. Kona	1,594.90	$ 100.00	Pasture
2257	Robert Hind, Ltd.	April 8, 1932	April 7, 1953	Honomalino-Hoopuloa, S. Kona	2,720.00	100.00	Pasture
2258	L. L. McCandless	April 8, 1932	April 7, 1953	Haukalua-Pahoehoe, S. Kona	1,067.70	87.66	Pasture
2265	Hawaiian Agricultural Co.	April 13, 1932	Sept. 30, 1954	Kaalaala-Makakupu, Kau	1,405.61	100.00	Pasture
L-2386	Hawaiian Agricultural Co.	Oct. 24, 1934	Nov. 29, 1956	Makaka, Kapapala, Kau	11.30	100.00	R/W for Flume
2398	William M. Paiva	Mar. 22, 1935	Mar. 21, 1956	Honuaula Mauka, N. Kona	3,017.00	410.00	Pasture
2399	Hutchinson Sugar Pltn. Co.	Mar. 22, 1935	Nov. 9, 1952	Kaunamano, Kau	451.57		Sugar Cane
					411.95	1,402.00	Pasture
					66.24		Waste
2621	Robert Hind, Ltd.	Oct. 12, 1937	Aug. 14, 1960	Puuanahulu-Puuwaawaa, N. Kona	123,945.54	15,105.00	Pasture
L-2688	Hutchinson Sugar Pltn. Co.	Aug. 20, 1938	May 2, 1960	Kau	4.48	20.00	R/W for Pipeline
2727	Hutchinson Sugar Pltn. Co.	July 12, 1939	July 11, 1960	Kiolakaa and Kaalualu, Kau	7.74	70.00	Pasture
2860	Alfred Hartwell Carter, Tr.	Dec. 5, 1940	Dec. 4, 1961	Kukuio-Ooma, N. Kona	15,723.00	600.00	Pasture
2892	Herman K. Kailikini	July 16, 1941	July 15, 1962	Kiolakaa-Keaa, Kau	37.11	12.00	Pasture
2930	A. Lester Marks	Nov. 10, 1942	Nov. 9, 1963	Kalamawaiawaawa, S. Kona	12.91	16.00	Pasture
L-2964	Alfred Hartwell Carter, Tr.	Mar. 15, 1941	Revocable	Honuaula Mauka Tract No. 3, N. Kona	.....	12.00	R/W for Pipeline
3030	Peter N. Pakele, Jr.	July 1, 1944	June 30, 1965	Kahauloa, S. Kona	.06	10.00	Residence
3031	Maud A. Greenwell, Tr.	July 1, 1944	June 30, 1965	Onouli, S. Kona	423.00	175.00	Pasture
3040	Frank R. Greenwell	July 1, 1944	July 28, 1965	Honuaula, N. Kona	1,608.50	860.00	Pasture
3043	Joaquin S. Ramos	July 1, 1944	June 30, 1965	Kaohe-Olelomoana-Opihihali & Kipahoehoe, S. Kona	1,270.00	120.00	Pasture
3079	James B. Siu	Dec. 5, 1944	Dec. 4, 1965	Milolii, S. Kona	.05	200.00	Business
3132	Maud A. Greenwell, Tr.	May 1, 1946	April 30, 1967	Kaawaloa Flats, S. Kona	35.71	50.00	Pasture
3135	Frank R. Greenwell	May 1, 1946	April 30, 1967	Kealakehe Mauka, N. Kona	1,218.00	705.00	Pasture
3136	Manuel Gomes	May 1, 1946	April 30, 1967	Hienaloli 1st, N. Kona	37.59	13.15	Pasture
3137	Manuel Gomes	May 1, 1946	Mar. 21, 1956	Hienaloli 1st, N. Kona	78.43	15.00	Pasture
3201	Charles L. Murray	May 1, 1947	April 30, 1968	Hienaloli 1st, N. Kona	2.85	75.00	Residence
3252	L. L. McCandless	Jan. 16, 1948	Jan. 15, 1969	Waiea, S. Kona	1,258.00	150.00	Pasture
3258	Mitchell Mahi	June 15, 1948	June 14, 1963	Haleohiu, N. Kona	24.03	12.00	Agricultural

LIST OF EXISTING GENERAL LEASES AND LICENSES AS OF JUNE 30, 1952 (Continued)

THIRD LAND DISTRICT—North and South Kona, Kau, Hawaii *(Continued)*

No.	Lessee	Date of Lease	Date of Expiration	Land	Area (Acres)	Annual Rental	Used for
3270	Hawaiian Agricultural Co.	June 21, 1948	June 20, 1963	Kapapala, Kau	201.13	$ 1,710.00	Sugar Cane
3324	Hutchinson Sugar Pltn. Co.	Nov. 17, 1949	Nov. 16, 1964	Hionaa-Kaalaiki and Waiohinu, Kau	425.76		Sugar Cane
					366.90	1,953.43	Pasture
					1,403.19		Waste
					308.62		Sugar Cane
3325	Hutchinson Sugar Pltn. Co.	Nov. 17, 1949	Nov. 16, 1964	Waiohinu, Kau	2,007.41	1,637.18	Pasture
					1,596.16		Waste
3335	Robert Hind, Ltd.	Nov. 12, 1949	Nov. 11, 1970	Honomalino and Okoe, S. Kona	1,458.14	326.00	Pasture
3340	Kyuhei Takemoto	Nov. 12, 1949	Nov. 11, 1970	Kaulanamauna and Manuka, S. Kona and Kau	1,091.00	450.00	Pasture
3350	Hawaiian Agricultural Co., Ltd.	Dec. 5, 1950	June 30, 1971	Pahala, Kau	.....	1,800.00	Water License
3351	Hutchinson Sugar Pltn. Co.	Dec. 5, 1950	June 30, 1971	Naalehu, Kau	.....	1,200.00	Water License
3360	Hawaiian Agricultural Company	Feb. 14, 1951	Dec. 31, 1973	Kaalaala Makai, Kau	1,777.00	400.00	Pasture
3363	Hutchinson Sugar Pltn. Co.	Feb. 14, 1951	Dec. 31, 1973	Kamaoa-Puueo, Kau	10,307.18	35,100.00	Pasture
3376	Hawaiian Agricultural Company	Feb. 14, 1951	Dec. 31, 1973	Kapapala, Kau	37,466.00	51,700.00	Pasture
36					214,931.76	$116,796.42	

SUMMARY—THIRD LAND DISTRICT

	Area (Acres)	Annual Rental	No. of Leases
Agricultural	24.03	$ 12.00	1
Business	.05	200.00	1
Pasture	210,346.32	108,301.99	24
Residence	2.91	85.00	2
Rights-of-Way for Pipelines and Flumes	15.78	132.00	3
Sugar Cane	1,477.08	5,065.43	3
Waste	3,065.59	.....	....
Water Licenses	.....	3,000.00	2
	214,931.76	$116,796.42	36

FOURTH LAND DISTRICT—Maui, Molokai, Lanai and Kahoolawe

No.	Lessee	Date of Lease	Date of Expiration	Land	Area (Acres)	Annual Rental	Used for
L-1636	County of Maui	Mar. 28, 1924	Indefinite	Wailua, Hana	.....	$	Water License
L-1863	County of Maui	Sept. 8, 1927	Indefinite	Manawainui, Kaupo	.....	.....	Water License
2240	(Mrs.) Rebecca Wong	Dec. 22, 1931	Dec. 21, 1952	Ukumehame, Lahaina	.50	15.00	Beach Lot
2341	Kahoolawe Ranch	May 23, 1933	June 30, 1954	Island of Kahoolawe	28,800.00	100.00	Pasture
L-2354	Molokai Electric Co., Ltd.	Dec. 22, 1933	Dec. 21, 1954	Palaau, Molokai	.....	.....	R/W for Poleline
2407	William Mahiai	July 31, 1935	July 30, 1956	Kamalo School Lot, Kumueli, Molokai	.79	50.50	House Lot
2408	Ulupalakua Ranch, Ltd.	July 31, 1935	July 30, 1956	Kipahulu	325.70	327.00	Pasture
2468	Kim Seu Ching	June 25, 1936	June 24, 1957	Waiohuli-Keokea Homesteads, Kula	1.79	76.00	Business
2517	Edmund Ling	Nov. 13, 1936	Nov. 12, 1957	Honopou, Hamakualoa	113.68	86.00	Pasture
L-2518	Ulupalakua Ranch, Ltd.	Nov. 13, 1936	Nov. 12, 1957	Kamaole, Kula	2.43	15.00	R/W for Pipeline
2597	(Mrs.) Grace Apo	Sept. 10, 1937	Sept. 9, 1958	Ualapue Fish Pond, Ualapue	22.25	200.00	Fish Pond
2598	Maui Electric Company, Ltd.	Sept. 10, 1937	Sept. 9, 1958	Keokea, Kula	.03	15.00	Transformer Station
2632	Harry Apo	Dec. 21, 1937	Dec. 20, 1958	Ualapue Lots, Molokai	.34	12.00	House Lot
2633	George Opiopio	Dec. 21, 1937	Dec. 20, 1952	Lower Portion of Land of Wailua, Hana	14.58	25.00	Taro
2634	Haleakala Ranch Co.	Dec. 21, 1937	Dec. 20, 1958	Haleakala Tract, Hamakuapoko	145.00	390.00	Pasture
2635	Manuel Oliviera	Dec. 21, 1937	Dec. 20, 1958	Nahiku Homesteads, Koolau	45.40	26.00	Pasture
2636	John Emmsley	Dec. 21, 1937	Dec. 20, 1952	West Papaaea, Hamakualoa	79.10	60.00	Pasture
2637	Frank Tavares Pacheco	Dec. 21, 1937	Dec. 20, 1952	Hanehoi, Hamakualoa	52.65	50.00	Pasture
L-2639	Pioneer Mill Co., Ltd.	Dec. 21, 1937	July 20, 1959	Lahainaluna-Napili, Lahaina	19.00	190.00	R/W for Ditch
2644	Sam Brown	Mar. 1, 1938	Feb. 28, 1959	Kealaloa, Ukumehame, Lahaina	.80	12.00	Beach Lot
L-2656	East Maui Irrig. Co., Ltd.	July 5, 1938	June 30, 1959	Huelo Water License, Hamakualoa	.....	10.00	Water License
2689	Alexander House Community Assn.	Sept. 30, 1938	Sept. 29, 1959	Kahakuloa, Kaanapali	260.13	100.00	Scout Camp
2690	Sam Kuoha	Sept. 30, 1938	Sept. 29, 1953	Keanae, Koolau	1.40	15.00	Taro
2691	John Pacheco Tavares	Sept. 30, 1938	Sept. 29, 1953	Hanawana, Hamakualoa	31.40	25.00	Pasture
2760	Frank Kaauamoo	July 25, 1939	July 24, 1960	Wailua, Koolau	134.70	31.00	Pasture
2761	Alfred Alu	July 25, 1939	July 24, 1954	Naailua Valley, Koolau	27.40	43.00	Pasture
2762	Alfred Alu	July 25, 1939	July 24, 1954	Keanae, Koolau	3.70	20.00	Taro

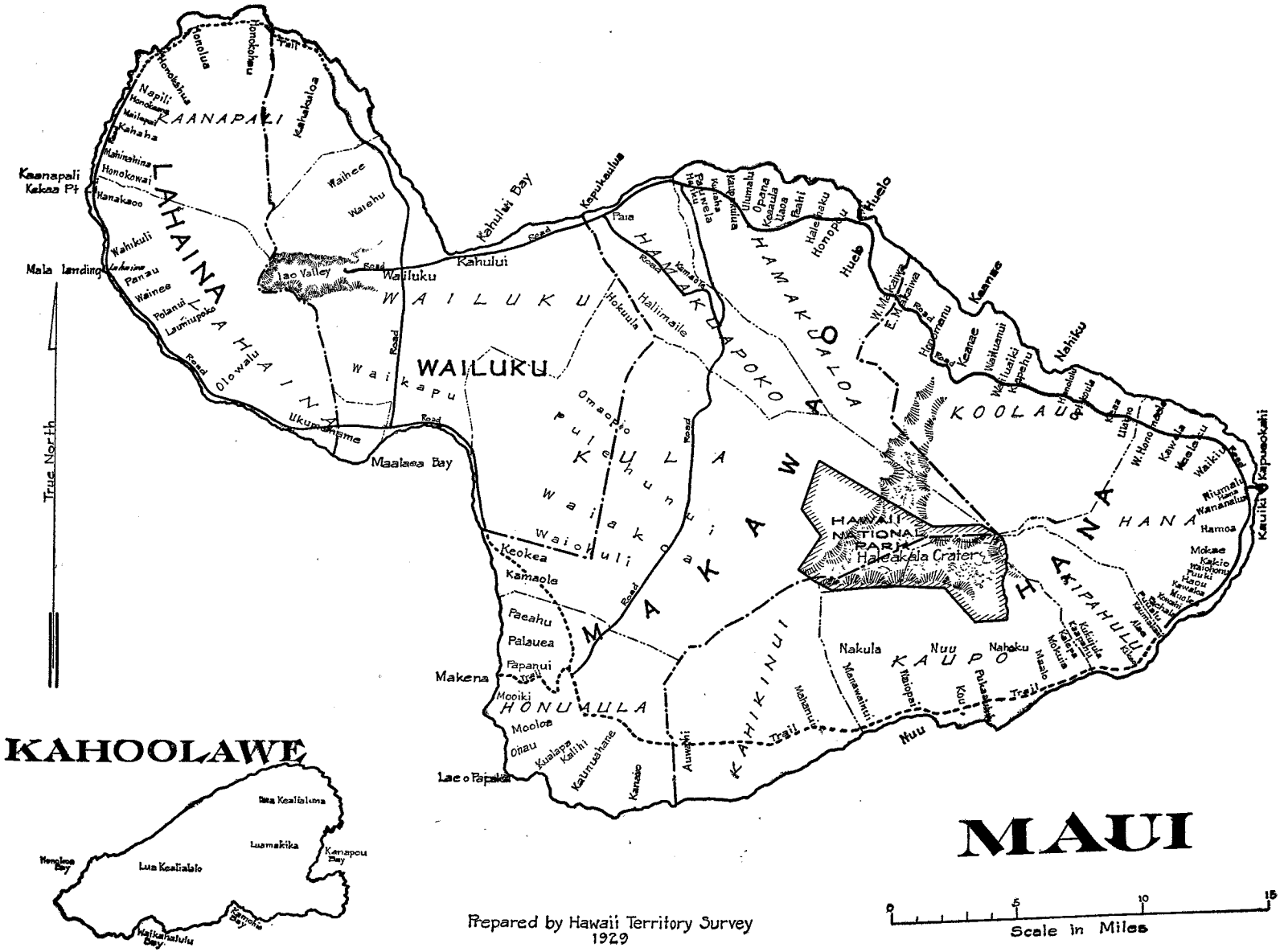
MAUI
KAHOOLAWE
LAHAINA
KAANAPALI
WAILUKU
KULA
MAKAWAO
HAMAKUALOA
HAMAKUPOKO
KOOLAU
HANA
HONUAULA
KAUPO
KAHIKINUI
AKIPAHULU
HALEAKALA
HAWAII NATIONAL PARK
Haleakala Crater
WAILUKU
Kaanapali
Kekaa Pt
Honolua
Honokohau
Napili
Honokawai
Kahaha
Mahinahina
Honokowai
Hanakaoo
Wahikuli
Mala landing
Lahaina
Pansu
Wainee
Polanui
Launiupoko
Olowalu
Ukumehame
Maalaea Bay
Waihee
Waiehu
Iao Valley
Wailuku
Kahului Bay
Kahului
Kepukaulua
Paia
Kuiaha
Kaupakalua
Ulumalu
Opana
Keanula
Ulaoa
Paahi
Halehaku
Honopou
Huelo
W. Makaiwa
E. Makaiwa
Hoolawa
Keanae
Wailuanui
Waiohuli
Kopehu
Nahiku
Ohaula
Kopiula
Kaa
Ulupalakua
W. Honua
Kawula
Kealaiku
Waiku
Kapueokahi
Kauiki
Hana
Hamoa
Mokae
Kakio
Hainoni
Puuki
Haou
Kawaka
Kuela
Kaeleku
Kaupo
Nakula
Nuu
Naholu
Manawainui
Haiopea
Kou
Pukaulua
Mokuia
Maalo
Kaupulu
Kaeleku
Alae
Kaiu
Kaupo
Kahikinui
Mahanuia
Auwahi
Kaunuahane
Kanaio
Kualapa
Kalihi
Moolea
Onau
Mooiki
Papanui
Trail
Paeahu
Palauea
Kamaole
Keokea
Waiohuli
Waikapu
Omaopio
Pulehunui
Waiakoai
Road
Makena
Lae o Papaka
Kamaole
Waiakoai
Road
Hana Kealialoha
Luamakika
Kanapou Bay
Honaiae Bay
Lua Kealialalo
Kamohio Bay
Hakanaiulu Bay
True North
Prepared by Hawaii Territory Survey
1929
0
5
10
15
Scale in Miles

MOLOKAI

Prepared by Hawaii Territory Survey
1929

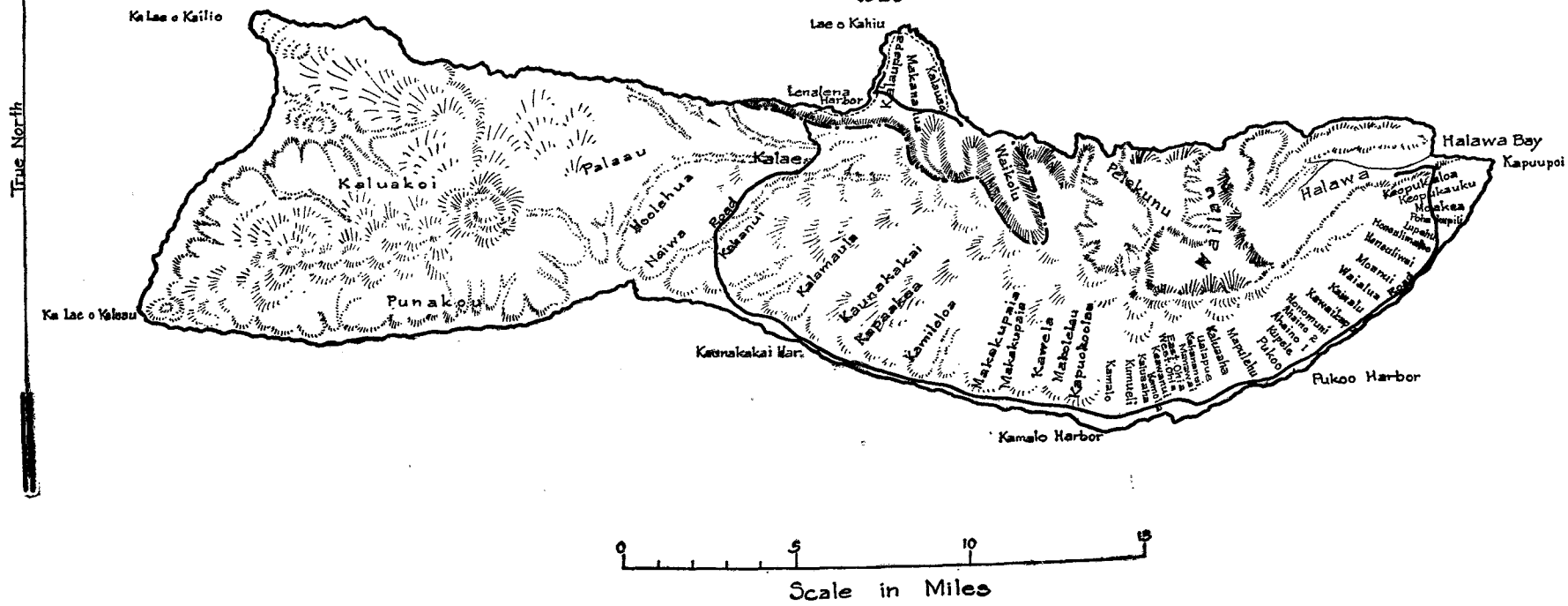

FOURTH LAND DISTRICT—Maui, Molokai, Lanai and Kahoolawe *(Continued)*

No.	Lessee	Date of Lease	Date of Expiration	Land	Area (Acres)	Annual Rental	Used for
2763	William Roback	July 25, 1939	July 24, 1954	Keanae, Koolau	6.00	$ 15.00	Agricultural
2764	Alfred Alu	July 25, 1939	July 24, 1960	Wailua, Koolau	59.78	81.00	Pasture
2765	Maui Electric Co., Ltd.	July 25, 1939	July 24, 1960	Nahiku, Hana	18.87	25.00	Pasture
2766	Joseph Akana	July 25, 1939	July 24, 1954	Waiohonu, Hana	1.84	15.00	Agriculture
2767	Joseph Oliveira	July 25, 1939	July 24, 1954	Paauhau, Hana	3.80	20.00	Agriculture
2768	S. H. H. Ashford	July 25, 1939	July 24, 1960	Pukoo, Molokai	148.38	40.00	Pasture
2769	(Mrs.) Pearl M. Freil	July 25, 1939	Dec. 31, 1960	Ulapue and Kahananui	484.37	305.00	Pasture
2779	William Paahao, Jr.	Feb. 15, 1940	Feb. 14, 1955	Wailua, Koolau	.65	12.00	Taro
2780	John E. Pires	Feb. 15, 1940	Feb. 14, 1961	Pulehuiki, Kula	1.08	15.00	Pasture
2781	Manuel Freitas Caires	Feb. 15, 1940	Feb. 14, 1961	Kolea, Koolau	66.00	28.00	Pasture
2782	Alfred Alu	Feb. 15, 1940	Feb. 14, 1961	Honomanu, Koolau	67.00	22.00	Pasture
2783	Hanahuli Association, Ltd.	Feb. 15, 1940	Feb. 14, 1961	Hulihana, Hana	93.00	20.00	Pasture
2784	Ulupalakua Ranch, Ltd.	Feb. 15, 1940	Feb. 14, 1961	Paehala-Puaaluu, Alaeiki	93.00	25.00	Pasture
L-2787	East Maui Irrig. Co., Ltd.	Mar. 6, 1940	June 30, 1961	Honomu	.....	10.00	Water License
2819	Ulupalakua Ranch, Ltd.	Sept. 5, 1940	Sept. 4, 1961	Honuaula	8,370.00	1,100.00	Pasture
2820	(Mrs.) Hattie Apuna	Sept. 5, 1940	Sept. 4, 1955	Kahakuloa	1.54	18.00	Taro
2821	Joseph Napuunoa, et al	Sept. 5, 1940	Sept. 4, 1955	Kahakuloa	1.47	15.00	Taro
2822	Peter Kekona	Sept. 5, 1940	Sept. 4, 1955	Kahakuloa	.93	12.00	Taro
2823	(Mrs.) Edith H. Kaiue	Sept. 5, 1940	Sept. 4, 1955	Kahakuloa	1.65	16.00	Taro
2825	Ezera E. Kana	Sept. 5, 1940	Sept. 4, 1955	Kahakuloa	.29	12.00	Taro
2826	Warren M. Haynes	Sept. 5, 1940	Sept. 4, 1955	Pelekunu	1.00	15.00	House Lot
2827	(Mrs.) Annie Kiili	Sept. 5, 1940	Sept. 4, 1955	Kaluaaha, Molokai	4.06	30.00	Agriculture
2828	Harry Apo	Sept. 5, 1940	Sept. 9, 1958	Ualapue, Molokai	3.30	12.00	Fish Pond
2829	Pioneer Mill Co., Ltd.	Sept. 6, 1940	Sept. 5, 1955	Lahaina	46.00	230.00	Sugar Cane
					34.60		Waste
2830	Pioneer Mill Co., Ltd.	Sept. 6, 1940	Oct. 21, 1956	Lahainaluna, Lahaina	94.00	470.00	Sugar Cane
					68.60		Waste
2873	Sam Kuoha	April 24, 1941	April 23, 1962	Wailua, Koolau	3.20	12.00	Taro
2875	(Mrs.) Irene Enos	April 24, 1941	April 23, 1962	Ukumehame, Lahaina	.29	14.50	Beach Lot
2879	Pioneer Mill Co., Ltd.	April 24, 1941	May 9, 1957	Lahaina	780.00	4,680.00	Sugar Cane
					215.00	215.00	Pasture
					158.32		Waste

LIST OF EXISTING GENERAL LEASES AND LICENSES AS OF JUNE 30, 1952 (Continued)

FOURTH LAND DISTRICT—Maui, Molokai, Lanai and Kahoolawe *(Continued)*

No.	Lessee	Date of Lease	Date of Expiration	Land	Area (Acres)	Annual Rental	Used for
2919	Baldwin Packers, Ltd.	Nov. 10, 1942	Dec. 31, 1957	Napili, Kaanapali	247.39	$ 125.00	Agriculture
2920	Baldwin Packers, Ltd.	Nov. 10, 1942	Dec. 31, 1957	Honokowai, Kaanapali	157.94	1,016.40	Agriculture
2921	Ulupalakua Ranch, Ltd.	Nov. 10, 1942	Sept. 20, 1965	Kahikinui	14,255.00	1,267.00	Pasture
2982	Solomon Kaaumo	Feb. 1, 1944	Jan. 31, 1959	Wailua, Koolau	1.25	15.00	Agriculture
2983	Harry Alu	Feb. 1, 1944	Jan. 31, 1959	Wailua, Koolau	3.03	15.00	Agriculture
2984	Manuel A. Rodrigues	Feb. 1, 1944	Jan. 31, 1965	Koolau, Hana	145.00	111.00	Pasture
2985	Alfred Alu	Feb. 1, 1944	Jan. 31, 1965	Koolau, Hana	120.97	99.74	Pasture
2986	Samuel Uyeki	Feb. 1, 1944	Jan. 31, 1965	Kahakuloa, Wailuku	56.01	33.00	Pasture
2987	Antone Nobriga, Jr.	Feb. 1, 1944	Jan. 31, 1965	Kahakuloa, Wailuku	78.60	45.00	Pasture
2988	David Nobriga	Feb. 1, 1944	Jan. 31, 1965	Kahakuloa, Wailuku	92.60	110.00	Pasture
2992	Andred King Post No. 3850, Veterans of Foreign Wars	June 10, 1944	June 9, 1965	Waiohuli-Keokea, Kula	.40	25.00	Club House
2993	Joseph F. Xavier	June 10, 1944	June 9, 1965	Waiohuli-Keokea, Kula	.63	25.00	Residence
3088	(Mrs.) Hatsuki Honda	Dec. 8, 1944	Dec. 7, 1965	Waiakoa, Maui	5.40	225.00	Truck Garden
3089	Ah Pung Lum	Dec. 8, 1944	Dec. 7, 1965	Kapuaokoolau & Keonokuino, Molokai	30.24	150.00	Fish Pond
3090	Pioneer Mill Co., Ltd.	Dec. 8, 1944	Nov. 21, 1966	Alamihi, Lahaina	.43	250.00	Business
3181	August Duvauchelle	Feb. 1, 1947	Jan. 31, 1968	Panahaha Fish Pond, Pukoo, Molokai	13.80	40.00	Fish Pond
3182	Stephen Perreira	Feb. 1, 1947	Jan. 31, 1968	Waiakoa Hmstds., Kula	16.55	200.00	Pasture
3183	H. W. Rice	Feb. 1, 1947	Dec. 31, 1957	Napili 4 & 5, Kaanapali	1.86	20.00	Agriculture
3184	H. W. Rice	Feb. 1, 1947	Oct. 31, 1968	Waiohuli-Keokea, Kula	5,900.00	5,900.00	Pasture
3222	Joseph Loo Ahana	Dec. 29, 1947	Dec. 28, 1968	Waiohonu-Kakio, Hana	25.08	25.00	Pasture
3224	Tin Fook Tom	Dec. 29, 1947	Dec. 28, 1968	Keawekapu, Kamaole, Mauka	25.70	25.00	Pasture
3226	Wm. Mahiai	Dec. 29, 1947	Dec. 28, 1962	Ualapue Lots, Molokai	2.43	50.00	Agriculture
3227	Alfred Alu	Dec. 29, 1947	Dec. 28, 1962	Wailua Hmstds., Koolau	2.28	30.00	Agriculture
3228	Rebecca Ilikoko	Dec. 29, 1947	Dec. 28, 1962	Wailua Hmstds., Koolau	2.23	25.00	Agriculture
3229	Frank Kaauamo	Dec. 29, 1947	Dec. 28, 1962	Wailua Hmstds., Koolau	2.54	25.00	Agriculture
3230	Euaresto Penson	Dec. 29, 1947	Dec. 28, 1962	Wailua Hmstds., Koolau	2.78	15.00	Pasture
3231	Alfred Alu	Dec. 29, 1947	Dec. 28, 1962	Wailua Hmstds., Koolau	4.31	42.00	Pasture
3232	Ben Atai, Jr.	Dec. 29, 1947	Dec. 28, 1962	Honomanu, Koolau	7.69	51.00	Pasture
3233	Manuel F. Caires, Jr.	Dec. 29, 1947	Dec. 28, 1968	Old Huelo School Lot	53.33	75.00	Pasture
3234	Y. F. Ling	Dec. 29, 1947	Dec. 28, 1968	Honopou & Hoolawa	19.36	27.00	Pasture

FOURTH LAND DISTRICT—Maui, Molokai, Lanai and Kahoolawe *(Continued)*

No.	Lessee	Date of Lease	Date of Expiration	Land	Area (Acres)	Annual Rental	Used for
3235	John Pacheco Tavares	Dec. 29, 1947	Dec. 28, 1968	Honokala Gov't Rem.	28.42	$ 35.00	Pasture
3236	Y. F. Ling	Dec. 29, 1947	Dec. 28, 1968	Honopou & Hoolawa	28.00	85.00	Pasture
3237	Mitsuo Yamashita	Dec. 29, 1947	May 31, 1963	Omaopio Hmstds.	6.30	150.00	Pasture
3238	Ulupalakua Ranch, Ltd.	Dec. 29, 1947	June 30, 1969	Kualapa-Kalihi, Kanahena, Mohopilo-Onau, Honuaula, Makawao	2,800.00	1,550.00	Pasture
3286	Hawaiian Pineapple Co., Ltd.	April 30, 1949	April 29, 1970	Lanai City, Lanai	.13	12.00	Utility Building
3287	Maurice Dudoit & Henry Pali	April 30, 1949	Aug. 19, 1970	Honouliwai, Molokai	571.00	750.00	Pasture
3288	Wailuku Sugar Company	May 10, 1949	June 13, 1970	Ili of Kou, Waiehu	31.89	250.00	Pasture
3289	Harold W. Rice	May 10, 1949	May 9, 1970	Waiohuli-Keokea, Kula	381.67	2,300.00	Pasture
3290	John A. Medeiros	May 10, 1949	May 9, 1970	Kaeleku, Hana	4.00	12.00	Pasture
3291	John M. Fernandez	May 10, 1949	May 9, 1970	Nahiku Hmstds., Koolau	21.88	15.00	Pasture
3292	Dwight H. Baldwin	May 9, 1949	July 25, 1970	Nakula, Kaupo	1,536.00	2,100.00	Pasture
3293	Dwight H. Baldwin	May 10, 1949	May 9, 1970	Kaupo Hmstds.	261.60	26.16	Pasture
3294	John A. Medeiros	May 10, 1949	May 9, 1970	Kawaipapa & Wakiu, Hana	563.05	100.00	Pasture
3295	Dwight H. Baldwin	May 10, 1949	May 9, 1970	Kalepa, Kaupo	317.02	300.00	Pasture
3296	Pioneer Mill Co., Ltd.	Sept. 14, 1949	April 6, 1965	Wahikuli, Kapunakea	1,904.52	6,985.85	Agriculture
3297	Lino Libros	Sept. 14, 1949	Nov. 29, 1964	Omapio, Kula	13.25	200.00	Agriculture
3298	Pioneer Mill Co., Ltd.	Sept. 14, 1949	Sept. 13, 1964	Kuhua-iki, Lahaina	1.77	20.00	Agriculture
3299	Pioneer Mill Co., Ltd.	Sept. 14, 1949	Dec. 31, 1971	Olowalu & Ukumehame	1,563.34	1,600.00	Pasture
3300	Pioneer Mill Co., Ltd.	Sept. 14, 1949	Dec. 31, 1965	Lahainaluna, Lahaina	63.40	234.50	Agriculture
3301	Molokai Electric Co., Ltd.	Sept. 14, 1949	Sept. 13, 1970	Kahainia & Naiwa, Molokai	.....	1.00	R/W for Poleline
3342	Mutual Telephone Company	Mar. 1, 1950	Feb. 28, 1971	Kolekole Hill, Papaanui, Kula	1.00	36.00	Radio Tel. Station
L-3349	East Maui Irrig. Co., Ltd.	Nov. 15, 1950	June 30, 1971	Keanae, Koolau	.....	10.00	Water License
3394	Dwight H. Baldwin	Jan. 14, 1952	Jan. 13, 1973	Manawainui, Pualaea, Kanikaula & Kalepa, Kaupo	361.40	325.00	Pasture
3395	Young Fah Ling	Jan. 14, 1952	Jan. 13, 1973	Puolua, Hamakualoa	10.56	36.00	Pasture
3396	Rogers Farm	Jan. 14, 1952	Jan. 13, 1973	Ukumehame, Lahaina	4,870.80	6,750.00	Pasture
3397	John Fernandez	Jan. 14, 1952	Jan. 13, 1973	Nahiku, Koolau	7.35	15.00	Pasture
3398	Exporters, Limited	Jan. 14, 1952	Jan. 13, 1973	Kapohue 3rd & Pukuilua, Hana	1.84	12.00	Pasture
3400	Anthony Tam	Jan. 14, 1952	Jan. 13, 1973	Wakiu, Hana	757.00	601.00	Pasture
3401	Anthony Tam	Jan. 14, 1952	Jan. 13, 1973	Honokalani, Hana	175.00	101.00	Pasture

LIST OF EXISTING GENERAL LEASES AND LICENSES AS OF JUNE 30, 1952 (Continued)

FOURTH LAND DISTRICT—Maui, Molokai, Lanai and Kahoolawe *(Continued)*

No.	Lessee	Date of Lease	Date of Expiration	Land	Area (Acres)	Annual Rental	Used for
3402	Samuel Santos	Jan. 14, 1952	Jan. 13, 1973	Olinda, Makawao	51.47	$ 275.00	Pasture
3403	Ernest E. Marks	Jan. 14, 1952	Jan. 13, 1973	Ualapue, Molokai	2.71	30.00	Pasture
3404	Caroline Palenapa	Jan. 14, 1952	Jan. 13, 1973	Maluaka, Honuaula, Makawao	2.00	16.00	Hog Raising
3405	Yau Choy Leong	Jan. 14, 1952	Jan. 13, 1973	Pukoo, Molokai	9.41	100.00	Residence
3406	West Maui Athletic Assn.	Jan. 14, 1952	Jan. 13, 1973	Pakala, Lahaina	.20	20.00	Club House
3407	James Hueu, Jr.	Jan. 14, 1952	Jan. 13, 1967	Keanae, Koolau, Hana	1.67	55.00	Agriculture
3408	Joseph Hookano	Jan. 14, 1952	Jan. 13, 1967	Wailua, Koolau	3.30	56.00	Agriculture
3409	Libby, McNeill & Libby	Jan. 14, 1952	Jan. 9, 1967	Hamakualoa	1.84	40.00	Agriculture
3410	Alfred Alu	Jan. 14, 1952	Jan. 13, 1967	Wailua, Hana	4.41	25.00	Agriculture
L-3411	Pioneer Mill Co., Ltd.	Jan. 14, 1952	Jan. 13, 1973	Olowalu, Lahaina	.....	100.00	R/W Water Trans. System
124					78,544.91	$44,769.65	

SUMMARY—FOURTH LAND DISTRICT

	Area (Acres)	Annual Rental	No. of Leases
Agricultural	2,430.81	$ 9,017.75	21
Beach Lots	1.59	41.50	3
Business	2.22	326.00	2
Clubhouse	.60	45.00	2
Fish Ponds	69.59	402.00	4
Hog Raising	2.00	16.00	1
House Lots	2.13	77.50	3
Pasture	74,526.79	28,457.90	58
Radio Telephone Station	1.00	36.00	1
Residence	10.04	125.00	2
Rights-of-way for Pipeline, Railroad, etc	21.43	306.00	5
Scout Camp	260.13	100.00	1
Sugar Cane	920.00	5,380.00	3
Taro	29.50	157.00	10
Transformer Station	.03	15.00	1
Truck Garden	5.40	225.00	1
Utility Building	.13	12.00	1
Waste	261.52	.....	....
Water License	.....	30.00	5
	78,544.91	$ 44,769.65	124

LIST OF EXISTING GENERAL LEASES AND LICENSES AS OF JUNE 30, 1952 (Continued)

FIFTH LAND DISTRICT—Oahu

No.	Lessee	Date of Lease	Date of Expiration	Land	Area (Acres)	Annual Rental	Used for
L- 741A	Pupukea Water Users' Assn., Ltd.	Feb. 16, 1911	Feb. 15, 1961	Pupukea Forest Reserve, Koolauloa	837.10	$ (1.00) (Paid Up)	Water License
L- 810	Waiahole Water Co., Ltd.	Dec. 14, 1912	May 27, 1946 { With the option of 3 transfer } { extensions to May 27, 1976 }	Waiahole, Koolaupoko	.....	15,000.00	Water License
L- 839	Hawaiian Electric Co., Ltd.	Oct. 24, 1913	Indefinite	Nuuanu to Kaneohe Bay	1.50	(5.00) (Paid Up)	R/W for Poleline
L- 844A	Oahu Railway & Land Co.	Feb. 5, 1914	Indefinite	Upper Pouhala, Ewa	7.24	(1.00) (Paid Up)	R/W for Poleline
L- 850	Hawaiian Electric Co., Ltd.	Aug. 4, 1914	Indefinite	Halekou, Kaneohe, Koolaupoko	1.05	(5.00) (Paid Up)	R/W for Poleline
L- 932A	Honolulu Board of Water Supply	Nov. 28, 1916	Indefinite	Nuuanu Valley, Honolulu	.....	.....	Conduit
L-1451	City & County of Honolulu	June 19, 1922	Perpetual	Kalihi, Manoa & Palolo Valleys	1,480.00	(1.00) (Paid Up)	Water License
L-1755	Hawaiian Electric Co., Ltd.	April 7, 1926	Indefinite	Auwaiolimu, Kona	.21	1.00	R/W for Poleline
L-1756	Hawaiian Electric Co., Ltd.	June 21, 1921	Indefinite	Waialee, Koolauloa	1.02	12.00	R/W for Poleline
2179	Hawaiian Electric Co., Ltd.	Sept. 22, 1922	Sept. 21, 1972	Fort Shafter, Honolulu	.....	19.00	Federal Lease
2181	Hawaiian Electric Co., Ltd.	May 28, 1928	May 27, 1978	Aiea, Ewa	.....	1.00	Federal Lease
2183	Hawaiian Electric Co., Ltd.	June 10, 1932	Mar. 15, 1963	Schofield, Waianae-uka	.....	48.00	Federal Lease
2204	Takeshi Shimokawa	Nov. 24, 1931	Nov. 23, 1952	Piliamoo, Moiliili	1.33	90.00	House Lot
2205	Yoso Nakano	Nov. 24, 1931	Nov. 23, 1953	Piliamoo, Moiliili	.33	60.00	House Lot
2225	Alfred Vierra	Dec. 7, 1931	Dec. 6, 1953	Kalihi Valley	1.23	9.64	Pasture
2243	Isami Shimokawa	Feb. 10, 1932	Feb. 9, 1953	Piliamoo, Kamoiliili	1.22	100.00	House Lot
2282	(Mrs.) Maria Namahoa Kelly	Aug. 10, 1932	Aug. 8, 1953	Auwaiolimu, Honolulu	.86	56.00	House Lot
L-2283	Mokuleia Ranch & Land Co., Ltd.	Oct. 11, 1932	Aug. 22, 1953	Kaena, Waialua	80.59	51.00	Quarry
2296	Mary K. Woodward	Oct. 25, 1932	Oct. 24, 1953	Auwaiolimu, Honolulu	.47	56.80	House Lot
L-2297	Waianae Development Co., Ltd.	Oct. 25, 1932	Aug. 9, 1953	Waianae	.....	1,500.00	Water License
2308	Annie K. Kalima, et al	Dec. 7, 1932	Dec. 6, 1954	Auwaiolimu, Honolulu	.22	47.00	House Lot
2309	L. L. McCandless	Dec. 7, 1932	Dec. 6, 1953	Waiahole, Koolaupoko	115.47	125.00	Pasture
2330	(Mrs.) Adele Shepherd	Feb. 8, 1933	Aug. 20, 1954	Auwaiolimu, Honolulu	.20	126.50	House Lot
2331	(Mrs.) Theresa Malani	Feb. 8, 1933	Feb. 7, 1954	Auwaiolimu, Honolulu	.30	60.00	House Lot

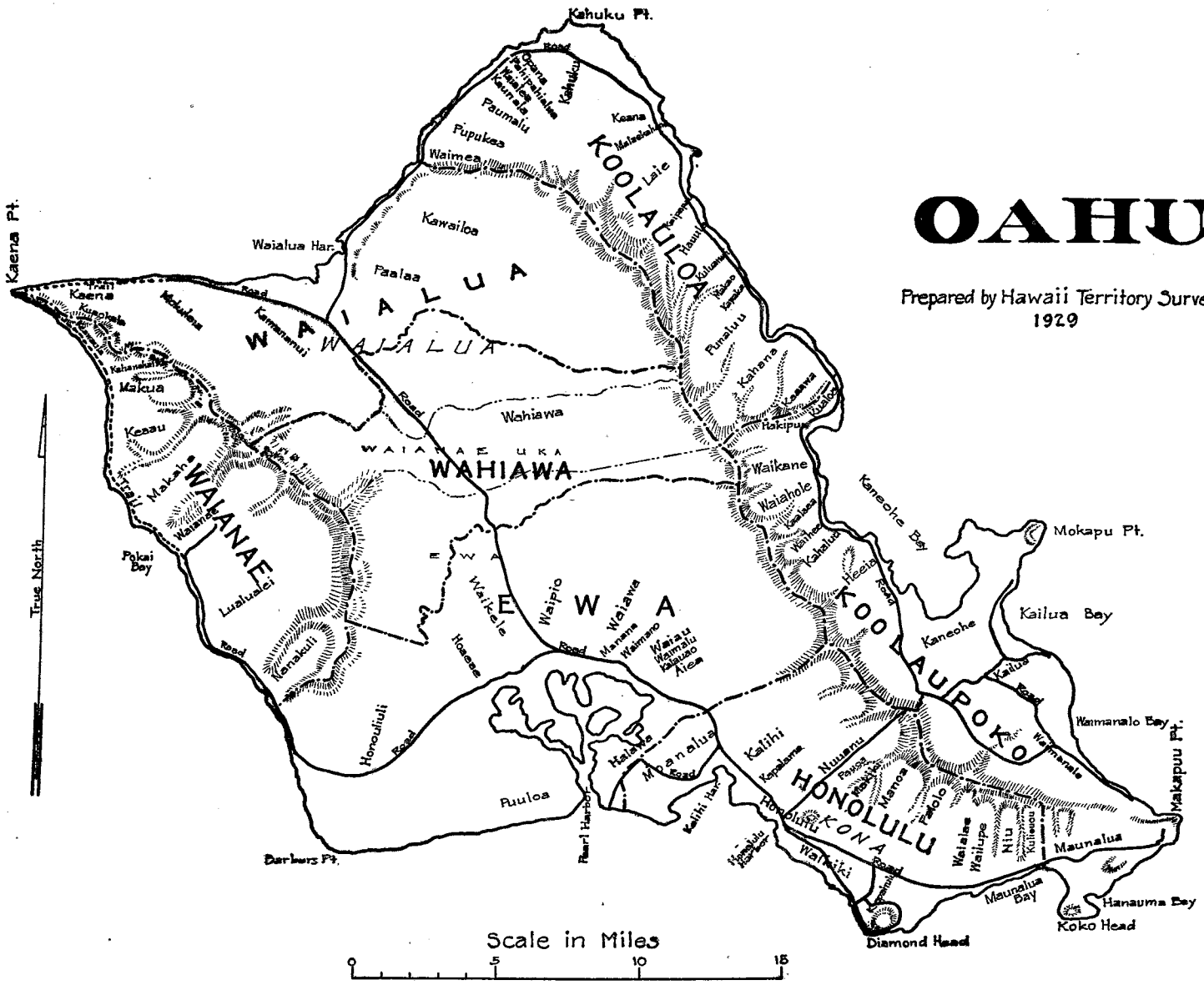
OAHU
Prepared by Hawaii Territory Survey
1929
Kahuku Pt.
Kaena Pt.
Waialua Har.
KOOLAULOA
WAIALUA
WAIANAE
WAHIAWA
EWA
KOOLAUPOKO
HONOLULU
KONA
Mokapu Pt.
Kailua Bay
Kaneohe Bay
Waimanalo Bay
Makapuu Pt.
Maunalua Bay
Hanauma Bay
Koko Head
Diamond Head
Barbers Pt.
Pearl Harbor
Honolulu Harbor
Waikiki
Pokai Bay
Waialua Road
Kamehameha Highway
Honoliuli Road
Moanalua Road
Kalihi Harbor
Scale in Miles
0
5
10
15
True North

FIFTH LAND DISTRICT—Oahu *(Continued)*

No.	Lessee	Date of Lease	Date of Expiration	Land	Area (Acres)	Annual Rental	Used for
2332	Louis Pilares	Feb. 8, 1933	Feb. 7, 1954	Auwaiolimu, Honolulu	.24	$ 125.00	House Lot
2333	William C. Carvalho	Feb. 8, 1933	Feb. 7, 1954	Auwaiolimu, Honolulu	.22	60.00	House Lot
2372	Macario De La Cruz and V. De La Cruz	June 1, 1934	May 31, 1955	Auwaiolimu, Honolulu	.23	60.00	House Lot
L-2395	Mikilua Associates	Oct. 25, 1934	Jan. 19, 1957	Lualualei, Waianae	23.84 3.90	135.00	R/W for Railroad Camp
2410	Wahiawa Water Co., Ltd	July 31, 1935	July 30, 1956	Wahiawa, Waialua	.13	5.00	Water
L-2412	Hawaiian Electric Co., Ltd	July 31, 1935	July 30, 1956	Nanakuli, Waianae	.91	10.00	R/W for Poleline
2423	Kahuku Plantation Co	Oct. 1, 1935	Sept. 30, 1956	Hauula, Koolauloa	1.28	240.00	Camp
L-2424	Kahuku Plantation Co	Oct. 1, 1935	Sept. 30, 1956	Hauula, Koolauloa	3.63	40.00	R/W for Railroad
2437	(Mrs.) Angeline A. Iseke	Jan. 2, 1936	Jan. 1, 1957	Kawaiiki, Honolulu	.21	135.00	Business
2454	Waianae Development Co., Ltd	April 29, 1936	Oct. 29, 1952	Waianae Valley	25.72	76.00	Pasture
2504	(Mrs.) Jessie K. Boyd	Oct. 30, 1936	Oct. 29, 1957	Auwaiolimu, Honolulu	.24	100.00	House Lot
2505	(Mrs.) Rose Galvan	Oct. 30, 1936	Oct. 29, 1957	Auwaiolimu, Honolulu	.19	30.00	House Lot
2506	Charles M. Lee	Oct. 30, 1936	Oct. 29, 1957	Auwaiolimu, Honolulu	.17	30.00	House Lot
2507	(Mrs.) Hattie Kailiuli	Oct. 30, 1936	Oct. 29, 1957	Auwaiolimu, Honolulu	.26	30.00	House Lot
2508	(Mrs.) Marcella Kalua	Oct. 30, 1936	Oct. 29, 1957	Auwaiolimu, Honolulu	.31	30.00	House Lot
2509	William Kahau	Oct. 30, 1936	Oct. 29, 1957	Auwaiolimu, Honolulu	.53	25.00	House Lot
2510	(Mrs.) May Aquino	Oct. 30, 1936	Oct. 29, 1957	Kalihi-Kai, Honolulu	.06	12.00	House Lot
2513	Waianae Development Co., Ltd	Oct. 30, 1936	Oct. 29, 1952	Waianae Valley	24.50	66.00	Pasture
2543	Waimanalo Agric. Dev. Co., Ltd	Feb. 5, 1937	Nov. 21, 1953	Waimanalo, Koolaupoko	2,805.04	15,947.41	Agriculture
2557	American Legion Post No. 1	Mar. 3, 1937	Mar. 2, 1958	McCully St. & Kapiolani Blvd	.26	25.00	Club House
2560	Mokuleia Ranch & Land Co., Ltd	Mar. 3, 1937	Mar. 2, 1958	Kaena Pali Lands, Waialua	510.87	264.72	Pasture
2562	Oahu Sugar Co., Ltd	Mar. 3, 1937	Mar. 2, 1953	Aiea, Ewa	.85	20.00	Sugar Cane
2574	Isabelle M. Stephenson	Aug. 6, 1937	Aug. 5, 1958	Auwaiolimu, Honolulu	.26	50.00	House Lot
2575	(Mrs.) Margaret Olsen	Aug. 6, 1937	Aug. 5, 1958	Auwaiolimu, Honolulu	.30	20.00	House Lot
2578	Benny V. & Margaret R. Moreira	Aug. 6, 1937	Aug. 5, 1958	Pauoa Valley, Honolulu	68.70	80.00	Pasture
L-2580	Hawaiian Electric Co., Ltd	Aug. 6, 1937	Aug. 5, 1958	Kalihi-Kai, Honolulu	.23	12.00	R/W for Poleline
2657	Hawaiian Electric Co., Ltd	July 20, 1938	July 19, 1959	Kalihi-Kai, Honolulu	.13	12.00	R/W for Poleline
2659	William O. Paine and Rebecca S. Paine	July 20, 1938	July 19, 1959	Puunui Quarry, Nuuanu	.22	110.00	House Lot
2660	(Mrs.) Maria D. Cummings	July 20, 1938	July 31, 1954	Kekio, Palolo, Honolulu	1.76	100.00	Dairy

FIFTH LAND DISTRICT—Oahu *(Continued)*

No.	Lessee	Date of Lease	Date of Expiration	Land	Area (Acres)	Annual Rental	Used for
2661	(Mrs.) Levinia M. Goo	July 20, 1938	July 19, 1953	Pupukea-Paumalu, Koolauloa	1.00	$ 66.00	Beach Lot
2662	Kahuku Plantation Co.	July 20, 1938	Dec. 31, 1954	Waialee, Koolauloa	5.75	57.50	Sugar Cane
2720	Hawaiian Electric Co., Ltd.	April 20, 1939	April 19, 1960	Kalihi Valley, Honolulu and Kaneohe	.05	12.00	R/W for Poleline
2771	Hawaiian Electric Co., Ltd.	Oct. 2, 1939	Oct. 1, 1954	Punchbowl, Honolulu	.....	6.00	Federal Lease
2772	Thomas R. & Ingebord J. Shields	Feb. 7, 1940	Feb. 6, 1961	Puunui Quarry, Honolulu	2.66	50.00	House Lot
2773	Shinichi & Miyuki Omura Araki	Feb. 7, 1940	Feb. 15, 1962	Lualualei, Waianae	36.30	250.00	Pasture
2774	Shinichi & Miyuki Omura Araki	Feb. 7, 1940	May 4, 1955	Lualualei, Waianae	32.53	67.00	Pasture
2776	George M. Eguchi	Feb. 7, 1940	July 30, 1961	Waikalualoko, Koolaupoko	18.41	119.44	Pasture
2777	Henry Awa Wong	Feb. 7, 1940	June 30, 1961	Queen Street, Honolulu	.13	1,628.08	Business Lot
L-2778	Hawaiian Electric Co., Ltd.	Feb. 7, 1940	Feb. 6, 1961	Manana-iki, Pearl City, Ewa	.....	4.00	R/W for Poleline
2813	Francis Jacob Manner	Aug. 30, 1940	Aug. 29, 1961	Mailiilii Ridge, Lualualei, Waianae	17.71	80.50	Business Lot
2815	Calif. Packing Corporation	Aug. 30, 1940	June 30, 1957	Pouhala Mauka, Waikele, Ewa	570.42	9,664.29	Pineapple
2818	Hawaiian Gas Products, Ltd.	Aug. 30, 1940	Aug. 29, 1961	Mt. Kuwale, Waianae	139.55	88.12	Quarry
2868	Hawaiian Electric Co., Ltd.	Jan. 22, 1941	Jan. 21, 2001	Kahauiki and Red Hill Military Reservation	.....	17.00	Federal Lease
2869	Hawaiian Electric Co., Ltd.	April 23, 1941	April 22, 1962	Kaluaopalena, Kalihi	.14	6.00	R/W for Poleline
2870	Miyoshi Uchinaka	April 23, 1941	April 22, 1962	Kalanihale, Ewa	.58	30.00	Truck Garden
2871	Wray and Elizabeth Harris	April 23, 1941	April 22, 1962	Aiea, Ewa	42.30	26.00	Pasture
2872	Kaoru Yonezawa	April 23, 1941	Dec. 29, 1962	Piliamoo, Kamoiliili	.15	350.00	House Lot
2889	Defense Launderers, Ltd.	May 21, 1941	May 20, 1962	Aiea, Ewa	.59	50.00	Business Lot
2890	Grace Brothers, Ltd.	June 16, 1941	June 15, 1962	Kapalama, Honolulu	.72	206.28	Business Lot
2891	(Mrs.) Doris Toshiko Urata	June 16, 1941	Dec. 31, 1956	Kawaiiki, Honolulu	.12	115.00	Business Lot
2909	Bishop National Bank	May 23, 1942	May 22, 1963	Auwaiolimu, Honolulu	.26	300.00	Business Lot
2932	Honolulu Constrn. & Draying Co., Ltd.	Nov. 16, 1942	Nov. 15, 1963	Kamoiliili, Honolulu	11.99	1,000.00	Quarry
2933	(Mrs.) Michiye Makino	Nov. 16, 1942	Nov. 15, 1963	Kuliouou, Honolulu	.73	93.94	Beach Lot
2934	Waianae Development Co., Ltd.	Nov. 16, 1942	Nov. 15, 1963	Waianae	5.91	25.00	Reservoir Site
2935	A. Lester Marks	Nov. 16, 1942	Aug. 1, 1964	Keaau, Waianae	91.59	165.00	Pasture
2936	Walter C. Grace	Nov. 16, 1942	Nov. 15, 1963	Nanakuli, Waianae	452.60	220.00	Pasture
2955	Hawaiian Electric Co., Ltd.	July 20, 1942	May 24, 1998	Schofield	.55	1.00	Federal Lease

FIFTH LAND DISTRICT—Oahu *(Continued)*

No.	Lessee	Date of Lease	Date of Expiration	Land	Area (Acres)	Annual Rental	Used for
L-2956	Oahu Sugar Co., Ltd.	July 26, 1943	July 25, 1964	Waimano-Uka, Ewa	15.23	$ 100.00	R/W for Ditches
L-2957	Waimanalo Agric. Dev. Co., Ltd.	Sept. 1, 1943	Aug. 31, 1953	Kailua, Koolaupoko	1.95	30.00	R/W for Ditches
2965	Harold Y. Ishida	Oct. 1, 1943	Sept. 30, 1964	Kawaiiki, Honolulu	.29	60.00	House Lot
2966	George L. K. Mau	Oct. 1, 1943	Sept. 30, 1964	Maunakea St., Honolulu	.04	120.00	Business
2967	Veterans of Foreign Wars of U.S.	Oct. 1, 1943	Sept. 30, 1964	Kalia, Waikiki, Honolulu	.68	25.00	Club House
2968	Ralph G. & Cynthia B. Geiser	Oct. 1, 1943	Sept. 30, 1964	Kuliouou 2nd, Honolulu	.19	39.00	House Lot
2969	Daniel S. & Tamaki Miyata	Oct. 1, 1943	Sept. 30, 1964	Kuliouou 2nd, Honolulu	.20	27.00	House Lot
2991	Kathleen May & Grace M. Grace	May 16, 1944	Revocable	Nanakuli, Waianae	57.40	30.00	Quarry
2994	Mark O. Clement	June 10, 1944	June 9, 1965	Aiea, Ewa	33.92	50.00	Pasture
2995	Walter C. Grace	June 10, 1944	June 9, 1965	Lualualei, Waianae	3.23	12.00	Pasture
2996	Mokuleia Ranch & Land Co.	June 10, 1944	June 9, 1965	Waialua	171.90	52.00	Pasture
2997	Honolulu Council of the Boy Scouts of America	June 10, 1944	June 9, 1965	Kaimuki, Honolulu	.66	25.00	Club House
3063	American Legion, Dept. of Hawaii, Ltd.	Oct. 11, 1944	Oct. 10, 1965	McCully, Honolulu	.18	25.00	Club House
3065	Ah Bun Lau	Oct. 11, 1944	Oct. 10, 1965	Auwaiolimu, Honolulu	.23	90.00	House Lot
3066	Hawaiian Electric Co., Ltd.	Oct. 11, 1944	Oct. 10, 1965	Waimanalo, Koolaupoko	3.37	75.00	R/W Transmission
3067	Dairy Products Sales Co., Ltd.	Oct. 11, 1944	Nov. 22, 1965	Lualualei, Waianae	729.80	725.00	Pasture
3092	Dewey O. Mookini	Jan. 11, 1945	Jan. 10, 1966	Lualualei, Waianae	25.10	185.00	Chicken Runs
3093	George Ernsbarger	Jan. 11, 1945	Jan. 10, 1966	Waimanalo, Koolaupoko	29.00	135.00	Agriculture
3094	Aiea Dairy, Limited	Jan. 20, 1945	Jan. 19, 1966	Waianae	1,678.00	4,100.00	Pasture
3095	Walter H. Lau	Jan. 20, 1945	Jan. 19, 1966	Nanakuli Forest Reserve	1,530.00	6,753.75	Pasture
3116	Waianae Dev. Co., Ltd.	Oct. 11, 1945	Sept. 3, 1966	Waianae	4.44	25.00	R/W for Water
3117	Wilbert H. S. Choi & Flora Kim Choi	Nov. 17, 1945	Nov. 16, 1966	Makiki Valley, Honolulu	4.97	600.00	Plant Nursery
3118	Honolulu Gas Co., Ltd.	April 2, 1946	April 1, 1967	Waiaka, Honolulu	.02	75.00	R/W for Water Pipeline
3120	Claus Roberts & Mary Roberts	April 2, 1946	Dec. 29, 1967	Waiaka, Kamoiliili	.21	1,149.00	Business
3121	Frank H. Webster	April 2, 1946	April 1, 1967	Waimanalo, Koolaupoko	50.72	280.00	Pasture
3153	Mutual Telephone Company	Aug. 6, 1946	Aug. 5, 1967	Pearl City, Manana	.03	75.00	Cable Hut
3178	Mutual Telephone Company	Dec. 28, 1946	Dec. 27, 1967	Waimanalo, Koolaupoko	.06	250.00	Business

LIST OF EXISTING GENERAL LEASES AND LICENSES AS OF JUNE 30, 1952 (Continued)

FIFTH LAND DISTRICT—Oahu *(Continued)*

No.	Lessee	Date of Lease	Date of Expiration	Land	Area (Acres)	Annual Rental	Used for
3179	Tuberculosis Assn. of the T.H.	Dec. 28, 1946	Dec. 27, 1967	Lanakila, Kapalama	.76	$ 250.00	Work Shop
3180	Ah Hung Ho	Dec. 28, 1946	Dec. 27, 1967	Kawaiiki, Kapalama, Honolulu	.29	180.00	Residence
3196	Ralph G. & Cynthia M. Geiser	Feb. 10, 1947	Sept. 30, 1964	Kuliouou 2nd, Honolulu	.18	24.00	House Lot
3197	Antone F. Pereira	Feb. 10, 1947	Feb. 9, 1968	Lualualei, Waianae	.40	100.00	Residence
3198	Apostolic Revival Center	Feb. 10, 1947	Feb. 9, 1968	Republican St., Honolulu	.20	525.00	Club House
3203	Robert F. Clarke	Dec. 1, 1947	Nov. 30, 1962	Makaua, Koolauloa	5.47	52.00	Agricultural
3271	(Mrs.) Edythe M. Turner	Sept. 30, 1948	Sept. 29, 1969	Aiea, Ewa	3.14	15.00	Pasture
3272	Wahiawa Water Co., Ltd.	Sept. 30, 1948	Sept. 29, 1969	Wahiawa	0.09	15.00	R/W for Water Pipeline
L-3276	Kaoru Ota	Jan. 2, 1947	Jan. 1, 1957	Punchbowl, Honolulu	.0005	1.00	Chicken Run
3285	Thomas H. Furumoto	Mar. 1, 1949	Feb. 28, 1954	Waikele, Ewa	25.45	1,200.00	Fish Pond
3313	Joseph A. Souza	Nov. 4, 1949	Feb. 28, 1971	Auwaiolimu, Honolulu	.31	351.00	Residence
3314	Albert Ordonez	Nov. 4, 1949	Nov. 3, 1970	Waianae	2.36	21.00	Residence
L-3315	Hawaiian Electric Co., Ltd.	Nov. 4, 1949	Nov. 3, 1970	Makiki, Honolulu	.34	12.00	R/W Transmission Line
L-3316	Hawaiian Electric Co., Ltd.	Nov. 4, 1949	Nov. 3, 1970	Kawailoa, Koolaupoko	.54	12.00	R/W Transmission Line
L-3317	Hawaiian Electric Co., Ltd.	Nov. 4, 1949	Nov. 3, 1970	Waimanalo, Koolaupoko	9.08	12.00	R/W Transmission Line
L-3318	Hawaiian Electric Co., Ltd.	Nov. 4, 1949	Nov. 3, 1970	Waianae and Lualualei	1.37	17.00	R/W Transmission Line
L-3319	Hawaiian Electric Co., Ltd.	Nov. 4, 1949	Nov. 3, 1970	Nanakuli and Lualualei	2.31	12.00	R/W Transmission Line
L-3352	Waialua Water Co., Ltd.	Mar. 5, 1951	Dec. 31, 1972	Wahiawa	.22	16,000.00	Water License
L-3383	Hawaiian Electric Co., Ltd.	April 4, 1951	April 3, 1972	Aiea	.08	12.00	R/W Transmission Line
L-3384	Hawaiian Electric Co., Ltd.	April 4, 1951	April 3, 1972	Makiki, Honolulu	1.03	31.00	R/W Transmission Line
L-3385	Hawaiian Electric Co., Ltd.	April 4, 1951	April 3, 1972	Keaahala, Kaneohe	1.02	12.00	R/W Transmission Line
3386	Mutual Telephone Co.	April 4, 1951	April 3, 1972	Waianae	0.90	100.00	Radio Transmission Site

LIST OF EXISTING GENERAL LEASES AND LICENSES AS OF JUNE 30, 1952 (Continued)

FIFTH LAND DISTRICT—Oahu *(Continued)*

No.	Lessee	Date of Lease	Date of Expiration	Land	Area (Acres)	Annual Rental	Used for
3387	Hawaiian Electric Co., Ltd., & Mutual Telephone Co.	April 4, 1951	April 3, 1972	Waimanalo	2.28	$ 32.00	R/W Transmission Line
3388	Abel S. Santos	April 4, 1951	Dec. 31, 1973	Kaneohe	89.50	770.00	Dairy Farm
3389	Oahu Sugar Co., Ltd.	April 4, 1951	April 3, 1972	Waimalu, Ewa	7.61	106.00	Pasture
3390	William A. Rose	April 4, 1951	Aug. 31, 1972	Aiea, Ewa	0.60	540.00	Residence
3391	Harold Chung-Hoon	April 4, 1951	April 3, 1972	Keaau, Waianae	476.91	300.00	Pasture
3392	Hawaiian Electric Co., Ltd.	April 12, 1950	April 11, 1955	Fort Shafter	.....	6.00	Federal Lease
3393	Edward Shippen Geer	June 14, 1951	May 15, 1956	Fort Ruger	.01	38.16	Federal Lease
3429	Mutual Telephone Co.	June 6, 1952	June 5, 1973	Tantalus	2.37	200.00	Radio Telephone Site
L-3430	Hawaiian Gas Products, Ltd.	June 6, 1952	June 5, 1973	Lualualei	17.89	100.00	Quarry
					12,432.8005	$86,083.13	

SUMMARY—FIFTH LAND DISTRICT

	Area (Acres)	Annual Rental	No. of Leases
Agriculture	2,839.51	$ 16,134.41	3
Beach Lots	1.73	159.94	2
Business Lots	20.05	4,033.86	10
Cable Hut	.03	75.00	1
Camps	5.18	240.00	2
Chicken Runs	25.1005	186.00	2
Club House	1.98	625.00	5
Conduit	.....	.....	1
Dairies	91.26	870.00	2
Federal Leases	.56	136.16	8
Fish Pond	25.45	1,200.00	1
House Lots	12.06	1,918.30	28
Pastures	6,105.45	13,862.55	22
Pineapples	570.42	9,664.29	1
Plant Nursery	4.97	600.00	1
Quarries	307.42	1,269.12	5
Radio and Telephone	3.27	300.00	2
Reservoir Sites	5.91	25.00	1
Residence	3.96	1,192.00	5
Rights-of-Way for Pipelines, etc.	83.10	727.00	28
Sugar Cane	6.60	77.50	2
Truck Garden	.58	30.00	1
Water Licenses	2,317.45	32,507.00	6
Work Shop	.76	250.00	1
	12,432.8005	$ 86,083.13	140

KAUAI

Prepared by Hawaii Territory Survey
1929

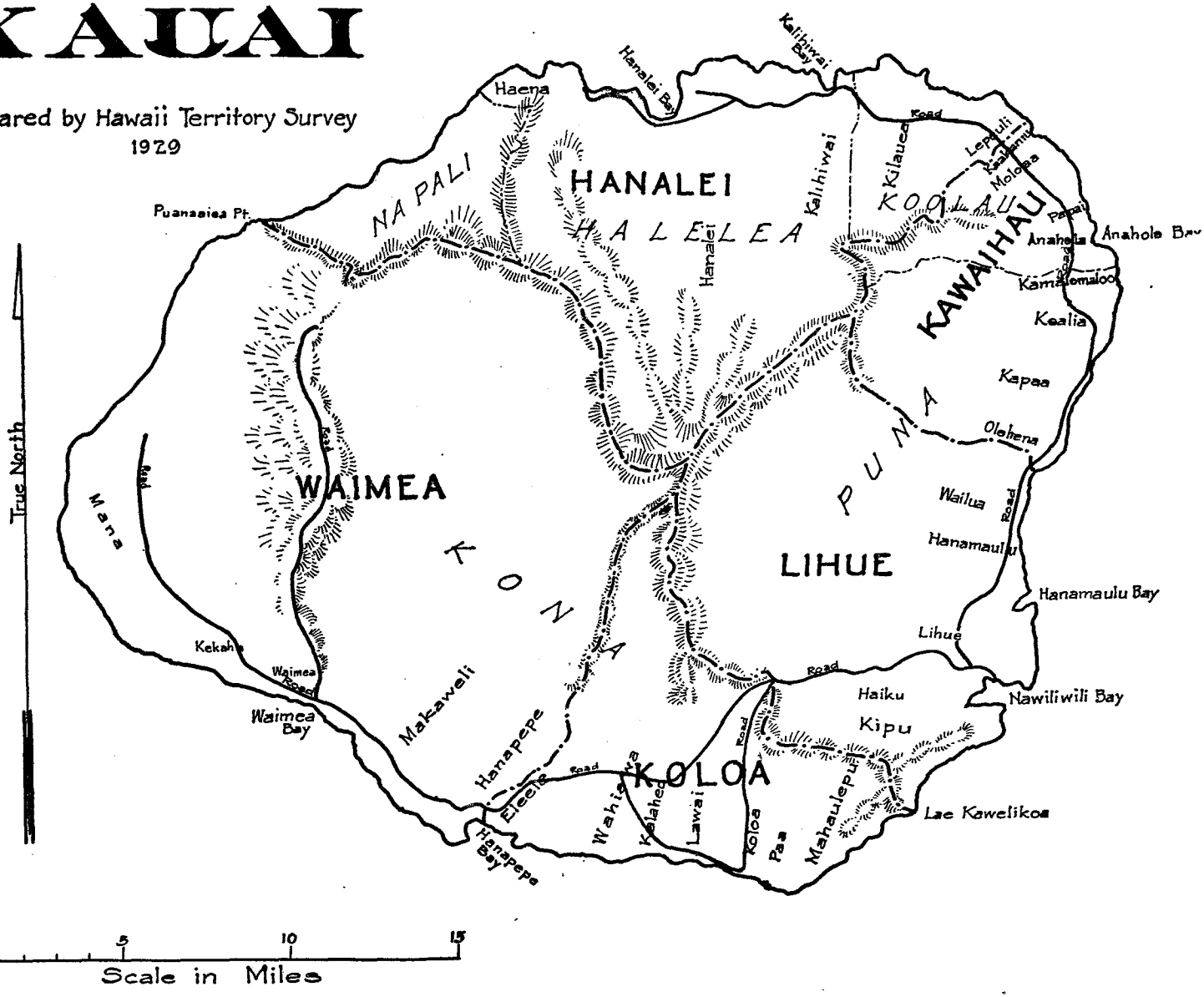

SIXTH LAND DISTRICT—Kauai

No.	Lessee	Date of Lease	Date of Expiration	Land	Area (Acres)	Annual Rental	Used for
L-1464-A	County of Kauai	Nov. 27, 1922	Indefinite	Kapaa, Kauai	.....	$	Water License
2071	Kenneth K. H. Kwock	Mar. 17, 1930	Dec. 4, 1953	Hanapepe, Kona	.21	120.00	Business Lot
2106	Oie Kwock Dang	July 3, 1930	July 2, 1952	Hanapepe, Kona	.36	50.00	House Lot
2122	Keiji Kawakami	Nov. 10, 1930	Jan. 9, 1953	Hanapepe, Kona	.24	170.00	Business Lot
2123	Itsuo Suga	Nov. 10, 1930	Dec. 9, 1953	Hanapepe, Kona	.23	150.00	Business Lot
2124	Takeo Takeshita	Nov. 10, 1930	Dec. 9, 1953	Hanapepe, Kona	.42	230.00	Business Lot
2125	(Mrs.) Nobu Uno	Nov. 10, 1930	Dec. 9, 1953	Hanapepe, Kona	.19	100.00	Business Lot
2126	Shigematsu Honjiyo	Nov. 10, 1930	Dec. 9, 1953	Hanapepe, Kona	.25	125.00	Business Lot
2127	Fujita and Hironaga	Nov. 10, 1930	Dec. 9, 1953	Hanapepe, Kona	.43	200.00	Business Lot
2134	Isami Ueoka	Dec. 20, 1930	Dec. 4, 1953	Hanapepe, Kona	.40	225.00	Business Lot
2135	June Teraoka	Dec. 20, 1930	Dec. 19, 1952	Kapaa, Puna	2.95	73.26	Business Lot
2136	June Teraoka	Dec. 20, 1930	Dec. 19, 1952	Kapaa, Puna	1.94	48.44	Business Lot
2139	Marcelino Agni	Feb. 5, 1931	Nov. 30, 1953	Hanapepe, Kona	.12	45.00	Business Lot
2140	Paul Akira Okaneku	Feb. 5, 1931	Mar. 30, 1953	Hanapepe, Kona	.17	42.62	House Lot
2158	Onezuka and Miyahara	Feb. 20, 1931	Dec. 31, 1952	Hanapepe, Kona	.28	175.00	Business Lot
2159	Kasumi Kotsubo	Feb. 20, 1931	Dec. 31, 1952	Hanapepe, Kona	.24	75.00	House Lot
2161	(Dr.) Eichi Masunaga	Mar. 17, 1931	Dec. 31, 1952	Hanapepe, Kona	.23	150.00	Business Lot
2201	Korean Methodist Episcopal Church	Sept. 24, 1931	Sept. 23, 1952	Kapaa, Puna	.69	25.00	Church & School
2202	Motokichi Maeno	Sept. 24, 1931	Sept. 23, 1952	Kapaa, Puna	.52	60.00	House Lot
2212	Kauai Sales Co., Ltd.	Dec. 1, 1931	Nov. 30, 1953	Nawiliwili, Lihue	.79	254.00	Business Lot
L-2213	The Lihue Pltn. Co., Ltd.	Dec. 1, 1931	Nov. 30, 1952	Nawiliwili, Lihue	1.49	25.00	R/W for Railroad
2214	Yoshio Oyadomari	Dec. 1, 1931	Nov. 30, 1953	Hanapepe, Kona	.31	150.00	Business Lot
2215	Shikio Shimokawa	Dec. 1, 1931	Sept. 30, 1953	Hanapepe, Kona	1.06	100.00	Business Lot
2216	Caesar R. Jardin	Dec. 1, 1931	Dec. 9, 1953	Hanapepe, Kona	.29	500.00	Theater
2217	Tokuichi Kano	Dec. 1, 1931	Dec. 31, 1953	Hanapepe, Kona	.23	50.00	House Lot
2218	Takeshi Sakoda	Dec. 1, 1931	Dec. 4, 1953	Hanapepe, Kona	.36	50.00	Business Lot
2245	Wallace T. Momohara	Mar. 8, 1932	Mar. 7, 1953	Hanapepe, Kona	.32	76.00	House Lot
2246	Karukichi Yoshihara	Mar. 8, 1932	Mar. 7, 1953	Hanapepe, Kona	.14	40.00	House Lot
2247	Inosuke Tsuji	Mar. 8, 1932	Mar. 7, 1953	Hanapepe, Kona	.16	75.00	House Lot
2248	Nobori Miyake, et al	Mar. 8, 1932	Mar. 7, 1953	Hanapepe, Kona	.38	100.00	Business Lot

LIST OF EXISTING GENERAL LEASES AND LICENSES AS OF JUNE 30, 1952 (Continued)

SIXTH LAND DISTRICT—Kauai *(Continued)*

No.	Lessee	Date of Lease	Date of Expiration	Land	Area (Acres)	Annual Rental	Used for
2268	Minoru Akiyama	June 15, 1932	Aug. 9, 1953	Hanapepe, Kona	.17	$ 75.00	House Lot
L-2310	Kilauea Sugar Pltn. Co.	Dec. 13, 1932	Dec. 12, 1953	Kilauea, Koolau	.....	100.00	R/W for Ditch
2311	Junichi Kano & Oyoshi Kano	Dec. 13, 1932	Dec. 12, 1953	Hanapepe, Kona	.09	60.00	House Lot
2312	James Keike	Dec. 13, 1932	Dec. 12, 1953	Hanapepe, Kona	.24	45.00	House Lot
2313	Masayuki Matsunaga	Dec. 13, 1932	Dec. 12, 1953	Hanapepe, Kona	.58	75.00	House Lot
2346	Marcelino Agni	May 25, 1933	May 24, 1954	Hanapepe, Kona	.33	30.00	House Lot
L-2350	McBryde Sugar Co., Ltd.	May 25, 1933	May 24, 1954	Kalaheo, Koloa	.29	5.00	R/W for Pipeline
2416	Tam Kee	Sept. 4, 1935	Sept. 3, 1956	Kapaa Town Lots, Puna	.17	22.00	Church
2418	Chu Kong Shee	Sept. 4, 1935	Sept. 3, 1956	Kapaa Town Lots, Puna	.17	20.00	House Lot
2419	Salvador Pastor	Sept. 4, 1935	Sept. 3, 1956	Kapaa Town Lots, Puna	.17	20.00	House Lot
2420	Tam Kee	Sept. 4, 1935	Sept. 3, 1956	Kapaa Town Lots, Puna	.17	20.00	School
2459	Gay and Robinson	May 15, 1936	Oct. 28, 1952	Waimea Canyon, Kona	5,536.00	750.00	Pasture
2460	Gay and Robinson	May 15, 1936	Oct. 28, 1952	Mokihana, Waimea, Kona	6,770.00	500.00	Pasture
2461	David Palama	June 22, 1936	June 21, 1952	Kalaheo, Kona	33.12	35.00	Pasture
2463	Grove Farm Co., Ltd.	June 22, 1936	June 21, 1952	Weliweli, Kona	108.43	275.00	Pasture
2464	McBryde Sugar Co., Ltd.	June 22, 1936	June 21, 1957	Kalaheo, Kona	9.57	52.00	Pump Sites
2473	(Mrs.) Daisy Long Brown Aguiar	July 29, 1936	July 28, 1957	Kapaa, Puna	2.25	400.00	House Lot
2545	Waimea Sugar Mill Co., Ltd.	Feb. 18, 1937	Feb. 17, 1958	Waimea Valley, Kona	.25	60.00	Sugar Cane
2581	The Lihue Pltn. Co., Ltd.	Aug. 20, 1937	Nov. 30, 1952	Nawiliwili Harbor Lots, Lihue	1.11	360.00	Lumber Yard
2583	Oie Kwock Dang	Aug. 20, 1937	Aug. 19, 1957	Hanapepe, Kona	.19	60.00	House Lot
2584	Tetsuso Hamai	Aug. 20, 1937	Nov. 27, 1959	Hanapepe, Kona	.11	80.00	House Lot
2586	John Abreu	Aug. 20, 1937	Aug. 19, 1952	Kalaheo-Kuwaawaa Pasture Reserve, Kona	183.00	92.00	Pasture
2592	Carl H. Duhrsen	Sept. 1, 1937	Nov. 13, 1953	Wailua, Puna	13.86	12.00	Pasture
2593	Hugh W. Brodie & Edith B. Spencer	Sept. 1, 1937	Feb. 28, 1953	Hanapepe, Kona	8.03	64.24	House Lot
L-2594	McBryde Sugar Co., Ltd.	Sept. 1, 1937	Aug. 31, 1958	Wainiha to Kalaheo, Kona	74.48	102.68	R/W for Poleline
2641	Kumataro Komatsu	Jan. 12, 1938	Nov. 13, 1953	Waimea Riverside Lots	.38	48.00	Business Lot
2642	William Hyde Rice, Ltd.	Jan. 12, 1938	Dec. 28, 1953	Wailua, Puna	43.92	185.00	Pasture
2652	Shoichi Nagamine	Mar. 2, 1938	July 6, 1953	Hanapepe, Kona	4.55	100.00	Taro

SIXTH LAND DISTRICT—Kauai *(Continued)*

No.	Lessee	Date of Lease	Date of Expiration	Land	Area (Acres)	Annual Rental	Used for
2653	Manuel S. Andrade	Mar. 2, 1938	Mar. 1, 1953	Hanapepe, Kona	18.50	$ 200.00	Pasture
2654	Alfred F. Viveiros	Mar. 2, 1938	Mar. 1, 1953	Kapaa, Puna	30.67	16.00	Pasture
2655	Kekaha Sugar Co., Ltd.	June 8, 1938	Sept. 30, 1953	Waimea, Kona	8,891.42	130,000.00	Sugar Cane
					12,568.00		Pasture
					36.00		Camp
					7,095.13		Waste
2663	Hideo Oshiro	July 20, 1938	July 19, 1953	Kekaha, Waimea, Kona	1.02	60.00	House Lot
2664	(Mrs.) Sumi Shimomura	July 20, 1938	Aug. 30, 1953	Wailua, Puna	5.07	75.00	Truck Garden
2668	Hawaiian Fruit Packers	July 20, 1938	July 19, 1953	Wailua, Puna	28.22	282.20	Pineapple
2669	Ralph Urabe	July 20, 1938	July 19, 1959	Kapaa, Puna	.52	600.00	Business Lot
2670	Alfred F. Viveiros	July 20, 1938	July 19, 1953	Kapaa, Puna	8.30	35.00	Pasture
2671	Alfred F. Viveiros	July 20, 1938	July 19, 1953	Kapaa, Puna	25.80	50.00	Pasture
2672	McBryde Sugar Co., Ltd.	July 20, 1938	Aug. 19, 1953	Hanapepe, Waimea, Kona	12.83	250.00	Sugar Cane
2673	McBryde Sugar Co., Ltd.	July 20, 1938	July 19, 1953	Hanapepe, Waimea, Kona	6.96	140.00	Sugar Cane
2692	William Aarona	Sept. 30, 1938	Sept. 29, 1953	Hanalei, Halelea	13.50	68.00	Taro
2693	Angeline F. Erlandiz	Sept. 30, 1938	Sept. 29, 1953	Hanapepe, Waimea, Kona	.11	25.00	House Lot
2694	(Mrs.) Kani Yoshimura	Sept. 30, 1938	Nov. 13, 1953	Wailua, Puna	.96	30.00	House Lot
2696	Yun Yuen Lai	Sept. 30, 1938	Sept. 29, 1953	Kapaa, Puna	9.17	20.00	Pasture
2697	(Mrs.) Dora Lovell	Sept. 30, 1938	Sept. 29, 1953	Anahola, Koolau	.61	15.00	House Lot
2698	Nobuko Takai	Sept. 30, 1938	Sept. 29, 1953	Anahola, Koolau	.36	15.00	House Lot
2701	Hawaiian Fruit Packers, Ltd.	Jan. 5, 1939	Jan. 4, 1954	Kapaa, Puna	11.22	89.28	Pineapple
2703	(Mrs.) Lei Kawelo	Jan. 5, 1939	July 31, 1960	Waimea, Kona	.32	65.00	House Lot
2704	Ben Ohai	Jan. 5, 1939	Jan. 4, 1960	Kapaa, Puna	.17	300.00	Business Lot
2705	The Lihue Plantation Co., Ltd.	Jan. 5, 1939	July 31, 1954	Kapaa, Puna	287.00	1,446.50	Sugar Cane
					61.29		Waste
2706	Hawaiian Canneries Co., Ltd.	Jan. 5, 1939	June 30, 1955	Anahola & Kamalomalo, Koolau	967.75	3,799.00	Pineapple
2709	Paul G. Rice	April 12, 1939	April 11, 1960	Kapaa, Puna	18.55	16.00	Pasture
2710	Hawaiian Fruit Packers, Ltd.	April 12, 1939	April 11, 1954	Wailua, Puna	63.66	670.00	Pineapple
2712	Alfred D. Hills	April 12, 1939	April 11, 1954	Wailua, Puna	5.08	26.00	Coconut Grove
2713	Abraham Kealoha	April 12, 1939	April 11, 1954	Hanalei, Halelea	4.10	20.00	Taro

LIST OF EXISTING GENERAL LEASES AND LICENSES AS OF JUNE 30, 1952 (Continued)

SIXTH LAND DISTRICT—Kauai *(Continued)*

No.	Lessee	Date of Lease	Date of Expiration	Land	Area (Acres)	Annual Rental	Used for
2723	The Lihue Plantation Co., Ltd.	May 29, 1939	June 30, 1955	Wailua, Kapaa	3,677.00 1,262.27 1,261.00	$ 15,024.00	Sugar Cane Pasture Waste
2724	The Lihue Plantation Co., Ltd.	May 29, 1939	June 30, 1955	Anahola & Kamalomalo, Koolau	1,654.00 100.00 1,184.50	6,641.00	Sugar Cane Pasture Waste
L-2725	East Kauai Water Co., Ltd.	May 29, 1939	April 8, 1962	Wailua, Kapaa	.....	12.00	Water License
2742	Thomas K. Paniani	June 15, 1939	June 14, 1954	Anahola, Koolau	2.30	25.00	House Lot
2743	Haruto Yamada	June 15, 1939	June 14, 1960	Hanapepe, Waimea, Kona	.56	50.00	House Lot
2744	Wasaku Wakasa	June 15, 1939	Nov. 14, 1960	Hanapepe, Waimea, Kona	.10	75.00	Business Lot
2745	Ethel S. Nishimura	June 15, 1939	June 14, 1954	Hanapepe, Waimea, Kona	1.10	20.00	Truck Garden
2746	James Corr	June 15, 1939	July 23, 1954	Hanapepe, Waimea, Kona	2.60	20.00	Pasture
2747	The Lihue Plantation Co., Ltd.	June 15, 1939	Aug. 7, 1960	Wailua, Puna	5.14	42.00	House Lot
2748	Alfred F. Viveiros	June 15, 1939	June 14, 1954	Kapaa, Puna	7.30	36.00	Pasture
2798	Chu Sun Lee	Mar. 21, 1940	Mar. 20, 1955	Anahola, Koolau	3.08	20.00	Truck Garden
2799	Toragi Oshima	Mar. 21, 1940	Mar. 20, 1955	Anahola, Koolau	2.16	20.00	Watermelon
2800	Torako Oshima	Mar. 21, 1940	Nov. 14, 1955	Anahola, Koolau	.87	25.00	Watermelon
2801	East Kauai Water Co., Ltd.	Mar. 21, 1940	April 7, 1962	Kapaa, Puna	.40	25.00	House Lot
2803	(Mrs.) Natsuyo Iwamoto	Mar. 21, 1940	Mar. 20, 1955	Wailua, Puna	3.84	30.00	Rice
2804	Hatsuko Takemoto	Mar. 21, 1940	Mar. 20, 1955	Wailua, Puna	7.12	39.00	Pasture
2805	Waimea Sugar Mill Co.	Mar. 21, 1940	Mar. 20, 1955	Halelepo, Waimea	7.50	38.00	Pasture
2806	(Mrs.) Tokiwa Shimonishi	Mar. 21, 1940	Mar. 20, 1961	Hanapepe, Waimea, Kona	.10	75.00	Business Lot
2807	Kane Kashiwai	Mar. 21, 1940	Mar. 20, 1961	Hanapepe, Waimea, Kona	.10	40.00	House Lot
2808	Z. Czar Fernandez	Mar. 21, 1940	Mar. 20, 1961	Hanapepe, Waimea, Kona	.25	120.00	Business Lot
2809	Masami Watase	Mar. 21, 1940	Mar. 20, 1961	Hanapepe, Waimea, Kona	.23	120.00	Business Lot
2810	Toshio Hashimoto	Mar. 21, 1940	Dec. 29, 1955	Hanapepe, Waimea, Kona	4.30	75.00	House Lot
2811	Jack Akuna	Mar. 21, 1940	Mar. 20, 1955	Hanapepe, Waimea, Kona	.62	15.00	House Lot
2812	Toru Kawakami	Mar. 21, 1940	May 9, 1955	Waimea, Kona	22.42	60.00	Pasture
2839	C. B. Hofgaard & Co., Ltd.	Sept. 19, 1940	Sept. 18, 1961	Waimea, Kona	5.90	1,000.00	Business Lot
2840	Motomu Togioka	Sept. 19, 1940	Sept. 18, 1961	Kekaha, Kona	.25	100.00	Business Lot
2841	Hajime Takanishi	Sept. 19, 1940	Sept. 18, 1961	Kekaha, Kona	.25	100.00	Business Lot
2843	Robert Lee	Sept. 19, 1940	Sept. 18, 1961	Kekaha, Kona	.31	100.00	Business Lot
2844	Dr. Tsutomu Nitta	Sept. 19, 1940	Sept. 18, 1961	Kekaha, Kona	.32	100.00	Business Lot

SIXTH LAND DISTRICT—Kauai *(Continued)*

No.	Lessee	Date of Lease	Date of Expiration	Land	Area (Acres)	Annual Rental	Used for
2845	Bautiste Arroyo	Sept. 19, 1940	June 19, 1957	Lawai, Koloa	7.71	$ 50.00	House Lot
2846	(Mrs.) Taki Sugahara	Sept. 19, 1940	Sept. 15, 1956	Hanapepe and Kula, Kona	2.93	85.00	House Lot
2847	Manuel S. Andrade	Sept. 19, 1940	Feb. 28, 1953	Hanapepe and Kula, Kona	1.60	12.00	Pasture
2848	Jihei Miura	Sept. 20, 1940	July 2, 1962	Kapaa, Puna	.35	450.00	Business Lot
2849	Soichi Kadota	Sept. 20, 1940	April 14, 1962	Kapaa, Puna	.48	40.00	House Lot
2850	Henry T. Ebesu	Sept. 20, 1940	Nov. 25, 1962	Kapaa	.16	60.00	House Lot
2851	Wong Sam	Sept. 20, 1940	Nov. 25, 1962	Kapaa	.15	60.00	House Lot
2852	Kichisaburo Sahara	Sept. 20, 1940	Sept. 2, 1962	Kapaa	.17	60.00	House Lot
2853	Tenrikyo Kai Church	Sept. 20, 1940	Oct. 19, 1962	Kapaa	.35	100.00	House Lot
2854	Dr. Kichitaro Yanagihara	Sept. 20, 1940	April 21, 1962	Kapaa, Puna	.41	300.00	House Lot
2856	Yun Yuen Lai	Sept. 20, 1940	Sept. 19, 1955	Kapaa, Puna	1.87	12.00	Pasture
2857	Yun Yuen Lai	Sept. 20, 1940	Sept. 19, 1955	Anahola, Koolau	2.42	15.00	Pasture
2858	Kakuzo Matsuda	Sept. 20, 1940	Sept. 19, 1955	Anahola, Koolau	.23	15.00	House Lot
2880	(Mrs.) Akino Teragawa	April 24, 1941	April 23, 1956	Hanapepe Rice & Kula Lots, Kona	.44	15.00	House Lot
2881	Masao Takatsuki	April 24, 1941	April 23, 1962	Wailua, Puna	7.13	16.00	Pasture
2882	Gunji Izumoto	April 24, 1941	Dec. 9, 1962	Hanapepe, Kona	.24	60.00	House Lot
2883	Elsie Kikuyo Mori	April 24, 1941	April 14, 1962	Kapaa, Puna	.19	75.00	House Lot
2885	Osamu Oshita	April 24, 1941	June 13, 1962	Anahola, Koolau	2.56	75.00	House Lot
2886	(Mrs.) Chiyo Mori	April 24, 1941	July 28, 1956	Anahola, Koolau	2.90	25.70	Truck Garden
2937	The Lihue Plantation Co., Ltd.	Dec. 1, 1942	Nov. 30, 1957	Hanalei, Halelea	35.90	25.00	Pasture
2938	Mrs. Julia K. Rodrigues	Dec. 1, 1942	Nov. 30, 1963	Waioli, Halelea	.16	25.00	Residence
2939	Gay and Robinson	Dec. 1, 1942	Nov. 30, 1957	Hanapepe, Kona	4.30	15.00	Pasture
2940	Bank of Hawaii	Dec. 1, 1942	Nov. 30, 1963	Hanapepe, Kona	.60	500.00	Business Lot
2941	Manuel S. Andrade	Dec. 1, 1942	Nov. 30, 1957	Kalaheo, Kona	7.34	12.00	Pasture
2942	Manuel S. Henriques	Dec. 1, 1942	Nov. 30, 1957	Kapaa, Puna	0.99	22.00	Pasture
2943	Masao Takatsuki	Dec. 1, 1942	Nov. 30, 1957	Wailua, Puna	8.97	37.00	Pasture
2945	John D. Texeira	Dec. 1, 1942	Nov. 30, 1957	Kapaa, Puna	3.19	16.00	Agriculture
2948	Walter A. Cheong	Dec. 1, 1942	Jan. 18, 1964	Hanapepe, Kona	.18	195.00	Residence
2949	Wallace Tanaka	Dec. 1, 1942	Nov. 30, 1963	Kapaa, Puna	.21	101.00	Residence
2950	Hajime Tanaka	Dec. 1, 1942	Nov. 30, 1963	Kapaa, Puna	.16	200.00	Business
2951	Kwock Hung Young	Dec. 1, 1942	Nov. 30, 1963	Kapaa, Puna	.19	101.00	Residence

LIST OF EXISTING GENERAL LEASES AND LICENSES AS OF JUNE 30, 1952 (Continued)

SIXTH LAND DISTRICT—Kauai *(Continued)*

No.	Lessee	Date of Lease	Date of Expiration	Land	Area (Acres)	Annual Rental	Used for
2952	Hatsue Ueda	Dec. 1, 1942	Nov. 30, 1964	Kapaa, Puna	.34	75.00	Residence
2959	Kamejiro Miyashiro	July 1, 1943	June 30, 1958	Hanapepe, Kona	0.70	25.00	Agriculture
2960	Manuel S. Andrade	July 1, 1943	June 30, 1958	Hanapepe, Kona	39.03	196.00	Pasture
2961	Takeo Tada	July 1, 1943	Feb. 20, 1965	Kapaa, Puna	.52	125.00	Residence
2962	Yuen How Lai	July 1, 1943	Feb. 20, 1965	Kapaa, Puna	.52	125.00	Residence
2963	Joseph Aguiar	July 1, 1943	June 30, 1964	Kapaa, Puna	33.00	17.00	Pasture
2998	(Mrs.) Rachel Kaohi	June 20, 1944	Aug. 14, 1959	Hanapepe, Kona	0.31	20.00	Agriculture
2999	(Mrs.) Rachel Moke	June 20, 1944	Aug. 14, 1959	Hanapepe, Kona	3.08	202.22	Agriculture
3000	Z. Czar Fernandez	June 20, 1944	June 19, 1959	Hanapepe, Kona	.20	15.00	Agriculture
3001	Manuel Andrade, Jr.	June 20, 1944	July 3, 1959	Kalaheo, Kona	34.80	155.00	Pasture
3002	Grove Farm Co., Ltd.	June 20, 1944	June 19, 1959	Kapaa, Puna	81.50	45.00	Pasture
3003	The Lihue Plantation Co., Ltd.	June 20, 1944	Aug. 14, 1959	Hanalei, Halelea	31.60	64.00	Pasture
3004	Manuel S. Andrade	June 20, 1944	Mar. 1, 1953	Hanapepe, Kona	47.28	97.00	Pasture
3005	Gay and Robinson	June 20, 1944	June 19, 1965	Hanapepe, Kona	486.00	957.00	Pasture
3006	Gay and Robinson	June 20, 1944	June 30, 1965	Papaa and Moloaa, Koolau	333.22	601.00	Pasture
3007	Minoru Sugita	June 21, 1944	Mar. 9, 1960	Wailua, Puna	3.60	60.00	Agriculture
3008	Minoru Sugita	June 21, 1944	Mar. 9, 1960	Wailua, Puna	4.83	48.00	Agriculture
3009	Harry T. Saiki	June 21, 1944	Feb. 29, 1960	Wailua, Puna	3.00	30.00	Agriculture
3010	Katsumi Saiki	June 21, 1944	Feb. 29, 1960	Wailua, Puna	3.50	35.00	Agriculture
3011	Masao Takatsuki	June 21, 1944	Mar. 9, 1960	Wailua, Puna	2.19	22.00	Agriculture
3012	Masao Takatsuki	June 21, 1944	Mar. 9, 1960	Wailua, Puna	2.63	27.00	Agriculture
3013	Yun How Lai	June 21, 1944	Mar. 9, 1960	Wailua, Puna	13.93	140.00	Agriculture
3014	Shigeto Nakamura	June 21, 1944	June 20, 1965	Kapaa, Puna	0.17	60.00	Residence
3015	(Mrs.) Mary Rumion	June 21, 1944	June 20, 1965	Kapaa, Puna	.40	200.00	Residence
3016	Alfred F. Viveiros	June 21, 1944	Mar. 1, 1953	Kapaa, Puna	21.53	22.00	Pasture
3044	Masayuki Shimonichi	July 1, 1944	June 26, 1961	Hanapepe, Kona	0.90	50.00	Agriculture
3045	Hideo Nonaka	July 1, 1944	Mar. 9, 1960	Hanapepe, Kona	2.43	75.00	Agriculture
3046	Masaichi Arashiro	July 1, 1944	June 26, 1961	Hanapepe, Kona	6.10	230.00	Pig Ranch
3047	Manuel S. Andrade	July 1, 1944	Mar. 9, 1960	Wailua, Puna	29.16	291.00	Pasture
3048	Manuel Andrade, Sr.	July 1, 1944	Mar. 9, 1960	Wailua, Puna	11.77	260.00	Pasture
3049	Edward Martins	July 1, 1944	June 30, 1959	Kapaa, Puna	26.28	315.00	Pasture
3050	(Mrs.) Daisy Long Aguiar	July 1, 1944	June 30, 1959	Kapaa, Puna	69.99	298.76	Pasture

SIXTH LAND DISTRICT—Kauai *(Continued)*

No.	Lessee	Date of Lease	Date of Expiration	Land	Area (Acres)	Annual Rental	Used for
3051	Manuel S. Andrade	Sept. 25, 1944	Sept. 24, 1959	Kalaheo, Kona	40.10	$ 40.00	Pasture
3053	Yoichi Matoba	Sept. 25, 1944	Sept. 24, 1965	Hanapepe, Kona	.21	455.60	Residence
3054	McBryde Sugar Co., Ltd.	Sept. 25, 1944	June 29, 1966	Hanapepe, Kona	2.15	25.00	R/W for Railroad
3055	Ernest A. Apana	Sept. 25, 1944	Sept. 24, 1959	Wailua, Puna	1.93	15.00	Agriculture
3056	Manuel S. Andrade	Sept. 25, 1944	July 2, 1960	Wailua, Puna	10.39	26.00	Agriculture
3057	Willie Cummings	Sept. 25, 1944	Sept. 24, 1959	Kapaa, Puna	.90	15.00	Agriculture
3058	(Miss) Teruko Sakamoto	Sept. 25, 1944	Sept. 24, 1959	Kapaa, Puna	0.51	50.00	Residence
3059	Emil Prigge	Sept. 25, 1944	May 23, 1960	Kapaa, Puna	5.75	41.00	Agriculture
3060	Samuel Y. Aoki	Sept. 25, 1944	Sept. 24, 1959	Kapaa, Puna	4.75	45.00	Agriculture
3061	Ching Fat	Sept. 25, 1944	Sept. 24, 1965	Kapaa, Puna	41.87	155.68	Pasture
3062	Soichi Leslie Yaka	Sept. 25, 1944	Nov. 9, 1960	Kapaa, Puna	36.65	365.00	Pasture
3069	Gay and Robinson	Nov. 29, 1944	Dec. 31, 1959	Hanapepe, Kona	308.70	3,087.00	Sugar Cane
					52.49	13.12	Pasture
					8.66	1.00	Waste
3070	Gay and Robinson	Nov. 29, 1944	Dec. 31, 1959	Hanapepe, Kona	361.19	3,635.00	Sugar Cane
					90.33	1.00	Waste
3071	Gay and Robinson	Nov. 29, 1944	Dec. 31, 1959	Hanapepe, Kona	307.00	5,100.00	Sugar Cane
					53.00	13.25	Pasture
					186.86	1.00	Waste
3072	Gay and Robinson	Nov. 29, 1944	Dec. 31, 1959	Hanapepe, Kona	76.00	1,500.00	Cane
					564.20	141.05	Pasture
					121.20	1.00	Waste
3073	Waimea Sugar Mill Co., Ltd.	Dec. 5, 1944	Mar. 16, 1961	Waimea Valley, Waimea	4.20	65.00	Agriculture
3074	Kekaha Sugar Co., Ltd.	Dec. 5, 1944	Nov. 9, 1961	Waimea Valley, Waimea	3.70	40.00	Agriculture
3075	(Miss) Hatsuko Takemoto	Dec. 5, 1944	Nov. 9, 1960	Wailua, Puna	4.80	50.00	Agriculture
3076	Samuel Y. Aoki	Dec. 5, 1944	Oct. 10, 1961	Kapaa, Puna	4.90	50.00	Agriculture
3077	Olaf Thronas	Dec. 5, 1944	Sept. 3, 1961	Anahola, Koolau	2.62	12.00	Pasture
3078	James Keaweehu	Dec. 5, 1944	Dec. 4, 1961	Hanalei, Halelea	2.60	20.00	Agriculture
3105	Grove Farm, Ltd.	Aug. 10, 1945	June 19, 1960	Kapaa, Puna	4.40	12.00	Pasture
3106	Francisco De Silva	Aug. 10, 1945	Aug. 9, 1960	Kapaa, Puna	3.40	12.00	Pasture
3107	Nawiliwili Transportation Co., Ltd.	Aug. 10, 1945	Aug. 9, 1966	Nawiliwili	0.67	360.00	Residence

LIST OF EXISTING GENERAL LEASES AND LICENSES AS OF JUNE 30, 1952 (Continued)

SIXTH LAND DISTRICT—Kauai *(Continued)*

No.	Lessee	Date of Lease	Date of Expiration	Land	Area (Acres)	Annual Rental	Used for
3108	(Miss) Matsui E. Kumabe	Aug. 10, 1945	June 26, 1961	Hanapepe, Kona	2.65	$ 130.00	Residence
3109	(Mrs.) Tsuru Yamamoto	Aug. 10, 1945	Feb. 19, 1961	Anahola, Koolau	6.84	50.00	Agriculture
3110	Yutaka Hamamura	Aug. 10, 1945	Sept. 24, 1967	Anahola, Koolau	0.29	20.00	Business
3111	(Mrs.) Chiyeko K. Yoshii	Aug. 10, 1945	Sept. 24, 1961	Anahola, Koolau	1.85	20.00	Agriculture
3112	William R. Carreira, Sr.	Aug. 10, 1945	Sept. 24, 1961	Anahola, Koolau	1.70	25.00	Agriculture
3113	Harry C. Oshima	Aug. 10, 1945	Sept. 24, 1961	Anahola, Koolau	1.20	15.00	Agriculture
3114	Olaf Thronas	Aug. 10, 1945	Mar. 16, 1961	Anahola, Koolau	2.42	20.00	Pasture
3115	Waimea Garage, Ltd.	Aug. 10, 1945	April 29, 1966	Hanapepe, Kona	.26	895.00	Business Lot
3122	Toshihiko Nakatsuka	April 16, 1946	April 15, 1967	Kekaha, Waimea	.32	100.00	Business Lot
3123	Matsuto Miyake	April 16, 1946	Sept. 23, 1967	Waimea, Kona	.65	31.74	Pasture
3125	Tsugiko Ishida	April 16, 1946	April 15, 1961	Anahola, Koolau	1.33	235.00	Agriculture
3126	Tetsuo Ezaki	April 16, 1946	April 15, 1961	Anahola, Koolau	37.65	350.00	Pasture
3127	Nawiliwili Transportation Co., Ltd.	April 16, 1946	April 15, 1967	Nawiliwili Harbor Lots	.66	875.00	Business Lot
3128	Waimea Sugar Mill Co., Ltd.	April 16, 1946	April 15, 1961	Waiaka, Waimea	12.80	256.00	Sugar Cane
3129	Waimea Sugar Mill Co., Ltd.	April 16, 1946	April 15, 1961	Waiaka, Waimea	17.10	86.00	Pasture
3141	The Lihue Plantation Co., Ltd.	June 5, 1946	June 4, 1961	Hanapepe, Kona	24.80	15.00	Pasture
3142	Tokuichi Kano	June 5, 1946	June 4, 1967	Hanapepe, Kona	.24	50.00	Business Lot
3143	Tokuichi Kano	June 5, 1946	Dec. 31, 1952	Hanapepe, Kona	.21	30.00	House Lot
3144	Takeshi Sakoda	June 5, 1946	Dec. 4, 1952	Hanapepe, Kona	.16	20.00	House Lot
3145	Hideo Izuka	June 5, 1946	Nov. 30, 1961	Hanapepe, Kona	6.84	471.50	Agriculture
3146	Lillian Fujita	June 5, 1946	June 4, 1967	Hanapepe, Kona	.15	50.00	Residence
3147	Antone Nobriga	June 5, 1946	Nov. 30, 1961	Wailua Rice and Kula	4.33	22.00	Pasture
3148	Walter J. Smith	June 5, 1946	Nov. 30, 1961	Wailua Rice and Kula	3.88	20.00	Pasture
3149	Antone Nobriga	June 5, 1946	Nov. 30, 1961	Wailua Rice and Kula	4.86	25.00	Pasture
3150	Antone Nobriga	June 5, 1946	Nov. 30, 1961	Wailua Rice and Kula	8.86	45.00	Pasture
3151	Alfred D. Hills	June 5, 1946	June 4, 1961	Wailua Coconut Grove	15.30	80.00	Coconut Grove
3171	Warren H. Haynes	Oct. 14, 1946	Sept. 9, 1967	Kekaha Town, Waimea, Kona	.32	361.00	Business Lot
3172	Kay Kameko Matayoshi	Sept. 10, 1946	Mar. 7, 1968	Kainahola, Kapaa	32.50	160.00	Pasture
3173	Peter Nyuk Heong Hew	Sept. 10, 1946	Mar. 7, 1968	Kainahola, Kapaa	94.50	310.00	Pasture
3174	Yuzuru Iwamoto	Sept. 10, 1946	Sept. 9, 1967	Kapaa Town Lots, Puna	.17	60.00	Residence
3187	Edna Mills Lusher	Feb. 5, 1947	Feb. 4, 1968	Kapaa, Puna	.24	15.00	R/W for Pipeline

SIXTH LAND DISTRICT—Kauai *(Continued)*

No.	Lessee	Date of Lease	Date of Expiration	Land	Area (Acres)	Annual Rental	Used for
3192	Masatoshi Nonaka	Feb. 5, 1947	Feb. 4, 1962	Hanapepe Rice and Kula Lots	.61	$ 25.00	Agricultural
3193	Hitoshi Miyabara	Feb. 5, 1947	Feb. 4, 1962	Hanapepe Rice and Kula Lots	.93	25.00	Agricultural
3194	Hitoshi Miyabara	Feb. 5, 1947	Feb. 4, 1962	Hanapepe Rice and Kula Lots	3.68	73.56	Agricultural
3195	Hanako Arashiro	Feb. 5, 1947	Feb. 4, 1962	Hanapepe Rice and Kula Lots	5.63	116.62	Agricultural
3204	Emil Prigge	Dec. 22, 1947	Dec. 21, 1962	Kapaa, Puna	9.50	105.00	Agricultural
3205	Gary Matsumura	Dec. 22, 1947	July 2, 1963	Kapaa, Puna	4.11	50.00	Agricultural
3206	Ichiji & Masako Matsumura	Dec. 22, 1947	July 2, 1963	Kapaa Homesteads, Puna	4.30	58.00	Agricultural
3207	Ichiji & Masako Matsumura	Dec. 22, 1947	July 2, 1963	Kapaa Homesteads, Puna	5.00	76.00	Agricultural
3209	Ernest Apana	Dec. 22, 1947	Dec. 26, 1962	Wailua, Puna	1.83	17.00	Agricultural
3210	Yoshito Togikawa	Dec. 22, 1947	Dec. 26, 1962	Wailua, Puna	6.94	70.00	Rice
3211	Kaneto Kurihara	Dec. 22, 1947	Dec. 26, 1962	Wailua, Puna	2.63	30.00	Agricultural
3212	Harry Saiki	Dec. 22, 1947	Dec. 26, 1962	Wailua, Puna	3.33	40.00	Agricultural
3213	Magoichi Nishimoto	Dec. 22, 1947	Dec. 26, 1962	Wailua, Puna	1.33	18.00	Agricultural
3215	Walter J. Smith	Dec. 22, 1947	Dec. 21, 1962	Wailua, Puna	6.56	36.00	Pasture
3216	Antone Nobriga	Dec. 22, 1947	Dec. 5, 1963	Wailua, Puna	2.93	12.50	Pasture
3217	Richard Sloggett	Dec. 22, 1947	May 24, 1963	Wailua, Puna	14.85	37.00	Pasture
3218	Carl W. Dusenberry	Dec. 22, 1947	Dec. 21, 1962	Waimea, Kauai	8.20	123.00	Truck Garden
3219	Katherine Kia	Dec. 22, 1947	Dec. 21, 1962	Hanapepe, Kona	2.00	54.00	Truck Garden
3220	May M. Corr	Dec. 22, 1947	Dec. 21, 1962	Hanapepe, Kona	3.40	50.00	Truck Garden
3221	Kauai Beverage & Ice Cream Co., Ltd	Dec. 22, 1947	Dec. 21, 1968	Kekaha, Kona	.56	400.00	Business
3302	Yun How Lai	Oct. 22, 1949	Oct. 21, 1964	Anahola, Koolau	14.20	200.00	Pasture
3303	James E. Nishida	Oct. 22, 1949	Oct. 21, 1964	Wailua Rice and Kula Lots	5.27	151.00	Pasture
3304	Kapaa Electric Co., Ltd	Oct. 22, 1949	Oct. 21, 1970	Puna, Kawaihau	1.00	12.50	R/W for Transmission Line
3305	Trustees of Kauai Post No. 2, American Legion	Oct. 22, 1949	Oct. 21, 1970	Nawiliwili, Lihue	.66	25.00	Clubhouse
3306	Hideo Nonaka	Oct. 22, 1949	Oct. 21, 1964	Hanapepe Rice and Kula Lots	1.14	101.00	Agriculture
3307	Walter J. Smith	Oct. 22, 1949	Oct. 21, 1964	Kapaa Homesteads, Puna	4.00	30.00	Agriculture
3308	Manuel S. Andrade	Oct. 22, 1949	Oct. 21, 1964	Hanapepe Rice and Kula Lots	7.93	12.00	Pasture
3309	Kenneth Kagawa	Oct. 22, 1949	Oct. 21, 1964	Wailua Rice and Kula Lots	7.03	280.00	Agriculture
3310	Yun Yuen Lai	Oct. 22, 1949	Oct. 30, 1964	Anahola Lots, Kapaa	9.80	196.00	Pasture
3312	Emil R. Valpoon	Oct. 22, 1949	Oct. 21, 1964	Anahola, Koolau	3.31	25.00	Pasture
					56,320.07	$199,790.02	

SUMMARY—SIXTH LAND DISTRICT

	Area (Acres)	Annual Rental	No. of Leases
Agriculture	163.22	$ 2,993.90	45
Business Lots	23.33	9,054.70	40
Camp	36.00	.....	1
Churches and Schools	1.03	67.00	3
Clubhouse	.66	25.00	1
Coconut Groves	20.38	106.00	2
House Lots	47.66	2,924.86	47
Lumber Yard	1.11	360.00	1
Pastures	29,187.34	138,382.10	71
Pig Ranches	6.10	230.00	1
Pineapples	1,070.85	4,840.48	4
Pump Sites	9.57	52.00	1
Residence	7.05	2,112.60	15
Rice	10.78	100.00	2
Rights-of-Way for Flumes, Railroads, etc.	79.65	285.18	7
Sugar Cane	15,595.15	37,139.50	12
Taro	22.15	188.00	3
Theater	.29	500.00	1
Truck Garden	25.75	367.70	7
Waste Lands	10,008.97	4.00	8
Water Licenses	.....	12.00	2
Watermelon	3.03	45.00	2
	56,320.07	$199,790.02	276

SUMMARY OF EXISTING GENERAL LEASES AND LICENSES AS OF JUNE 30, 1952

FIRST TO SIXTH LAND DISTRICTS *(Inclusive)*

	Area (Acres)	Annual Rental	No. of Leases
Agriculture	5,562.76	$ 29,194.06	73
Beach Lots	18.44	8,917.44	37
Boat House Lots	.13	20.00	1
Business Lots	52.10	16,856.56	62
Cable Hut	.03	75.00	1
Camps	81.18	895.00	6
Chicken Runs	25.1005	186.00	2
Churches and Schools	1.19	91.02	4
Clubhouse Lots	5.56	720.00	9
Coconut Grove	20.38	106.00	2
Conduit	.....	.....	1
Dairy	91.26	870.00	2
Federal Leases	.56	136.16	8
Fish Ponds and Lochs	175.44	3,931.14	11
Forest	151.00	.....	1
Gulch	77.00	42.00	1
Hog Raising	2.00	16.00	1
House Lots	67.27	5,796.66	90
Industrial	3.47	1,050.00	4
Lumber Yard	1.11	360.00	1
Macadamia	.69	.....	0
Manufacturing	1.24	1,500.00	1
Marine Railways	.48	300.00	1
Molasses Tanks	.95	500.00	2
Parking Lot	.24	125.00	1
Pastures	401,036.85	622,477.27	257
Piggeries	231.53	370.00	4
Pineapples	1,641.27	14,504.77	5
Plant Nurseries and Orchards	4.97	600.00	1
Pump Sites	9.57	52.00	1
Quarries	335.85	1,569.12	6
Radio Antenna	2.45	60.00	1
Radio Telephone Station	4.27	336.00	3

SUMMARY OF EXISTING GENERAL LEASES AND LICENSES AS OF JUNE 30, 1952 (Continued)

FIRST TO SIXTH LAND DISTRICTS *(Inclusive) (Continued)*

	Area (Acres)	Annual Rental	No. of Leases
Reservoir Site	5.91	$ 25.00	1
Residence	31.84	6,476.60	43
Rice	10.78	100.00	2
Rights-of-Way for Flumes, Rails, Pipes, etc.	273.35	1,826.18	58
Sampan Drydock	.52	433.00	3
Scout Camps	260.13	100.00	1
Service Station	.20	500.00	1
Storage Yard	3.61	1,125.00	3
Sugar Cane	26,539.11	89,038.18	55
Taro	119.15	500.30	15
Theater	.29	500.00	1
Transformer Station	.10	47.00	3
Truck Garden	35.24	782.70	11
Utility Building	.13	12.00	1
Warehouses and Motorpool	4.28	1,125.00	2
Waste	15,144.33	4.00	18
Water Licenses	2,320.51	38,719.00	20
Watermelon	3.03	45.00	2
Water Tank	.36	12.00	1
Work Shop	.76	250.00	1
	454,359.9705	$853,278.16	842

EXISTING GENERAL LEASES AND LICENSES CLASSIFIED AND SEGREGATED BY DISTRICTS SHOWING ACREAGE UNDER LEASE AND TOTAL ANNUAL REVENUE FROM SAME AS OF JUNE 30, 1952

	First	Second	Third	Fourth	Fifth	Sixth	Total
Agriculture:							
Area	93.14	12.05	24.03	2,430.81	2,839.51	163.22	5,562.76
Rental	$ 675.00	$ 361.00	$ 12.00	$ 9,017.75	$ 16,134.41	$ 2,993.90	$ 29,194.06
Beach Lots:							
Area	15.12	.....	.....	1.59	1.73	.....	18.44
Rental	$ 8,716.00	$	$	$ 41.50	$ 159.94	$	$ 8,917.44
Boat House Lots:							
Area	.....	.13	.....	.....	.....	.....	.13
Rental	$	$ 20.00	$	$	$	$	$ 20.00
Business Lots:							
Area	6.45	.....	.05	2.22	20.05	23.33	52.10
Rental	$ 3,242.00	$	$ 200.00	$ 326.00	$ 4,033.86	$ 9,054.70	$ 16,856.56
Cable Hut:							
Area	.....	.....	.....	.....	.03	.....	.03
Rental	$	$	$	$	$ 75.00	$	$ 75.00
Camps:							
Area	18.95	21.05	.....	.....	5.18	36.00	81.18
Rental	$ 300.00	$ 355.00	$	$	$ 240.00	$	$ 895.00
Chicken Runs:							
Area	.....	.....	.....	.....	25.1005	.....	25.1005
Rental	$	$	$	$	$ 186.00	$	$ 186.00
Churches and Schools:							
Area	.16	.....	.....	.....	.....	1.03	1.19
Rental	$ 24.02	$	$	$	$	$ 67.00	$ 91.02
Clubhouse Lots:							
Area	2.32	.....	.....	.60	1.98	.66	5.56
Rental	$ 25.00	$	$	$ 45.00	$ 625.00	$ 25.00	$ 720.00
Coconut Grove:							
Area	.....	.....	.....	.....	.....	20.38	20.38
Rental	$	$	$	$	$	$ 106.00	$ 106.00
Dairy:							
Area	.....	.....	.....	.....	91.26	.....	91.26
Rental	$	$	$	$	$ 870.00	$	$ 870.00

EXISTING GENERAL LEASES AND LICENSES CLASSIFIED AND SEGREGATED BY DISTRICTS SHOWING ACREAGE UNDER LEASE AND TOTAL ANNUAL REVENUE FROM SAME AS OF JUNE 30, 1952 (Continued)

	First	Second	Third	Fourth	Fifth	Sixth	Total
Federal Leases:							
Area	.....	.....	.....	.....	.56	.....	.56
Rental	$	$	$	$	$ 136.16	$	$ 136.16
Fish Ponds and Lochs:							
Area	80.40	.....	.....	69.59	25.45	.....	175.44
Rental	$ 2,329.14	$	$	$ 402.00	$ 1,200.00	$	$ 3,931.14
Forest:							
Area	151.00	.....	.....	.....	.....	.....	151.00
Rental	$	$	$	$	$	$	$ .....
Gulch:							
Area	77.00	.....	.....	.....	.....	.....	77.00
Rental	$ 42.00	$	$	$	$	$	$ 42.00
Hog Raising:							
Area	.....	.....	.....	2.00	.....	.....	2.00
Rental	$	$	$	$ 16.00	$	$	$ 16.00
House Lots:							
Area	5.22	.20	.....	2.13	12.06	47.66	67.27
Rental	$ 811.00	$ 65.00	$	$ 77.50	$ 1,918.30	$ 2,924.86	$ 5,796.66
Industrial:							
Area	3.47	.....	.....	.....	.....	.....	3.47
Rental	$ 1,050.00	$	$	$	$	$	$ 1,050.00
Lumber Yard:							
Area	.....	.....	.....	.....	.....	1.11	1.11
Rental	$	$	$	$	$	$ 360.00	$ 360.00
Macadamia:							
Area	.....	.69	.....	.....	.....	.....	.69
Rental	$	$	$	$	$	$	$ .....
Manufacturing:							
Area	1.24	.....	.....	.....	.....	.....	1.24
Rental	$ 1,500.00	$	$	$	$	$	$ 1,500.00
Marine Railways:							
Area	.48	.....	.....	.....	.....	.....	.48
Rental	$ 300.00	$	$	$	$	$	$ 300.00

EXISTING GENERAL LEASES AND LICENSES CLASSIFIED AND SEGREGATED BY DISTRICTS SHOWING ACREAGE UNDER LEASE AND TOTAL ANNUAL REVENUE FROM SAME AS OF JUNE 30, 1952 (Continued)

	First	Second	Third	Fourth	Fifth	Sixth	Total
Molasses Tanks:							
Area	.95	.....	.....	.....	.....	.....	.95
Rental	$ 500.00	$	$	$	$	$	$ 500.00
Parking Lot:							
Area	.24	.....	.....	.....	.....	.....	.24
Rental	$ 125.00	$	$	$	$	$	$ 125.00
Pastures:							
Area	18,816.06	62,054.89	210,346.32	74,526.79	6,105.45	29,187.34	401,036.85
Rental	$ 12,310.97	$321,161.76	$108,301.99	$ 28,457.90	$ 13,862.55	$138,382.10	$622,477.27
Piggeries:							
Area	225.43	.....	.....	.....	.....	6.10	231.53
Rental	$ 140.00	$	$	$	$	$ 230.00	$ 370.00
Pineapples:							
Area	.....	.....	.....	.....	570.42	1,070.85	1,641.27
Rental	$	$	$	$	$ 9,664.29	$ 4,840.48	$ 14,504.77
Plant Nurseries and Orchards:							
Area	.....	.....	.....	.....	4.97	.....	4.97
Rental	$	$	$	$	$ 600.00	$	$ 600.00
Pump Sites:							
Area	.....	.....	.....	.....	.....	9.57	9.57
Rental	$	$	$	$	$	$ 52.00	$ 52.00
Quarries:							
Area	28.43	.....	.....	.....	307.42	.....	335.85
Rental	$ 300.00	$	$	$	$ 1,269.12	$	$ 1,569.12
Radio Antenna:							
Area	2.45	.....	.....	.....	.....	.....	2.45
Rental	$ 60.00	$	$	$	$	$	$ 60.00
Radio Telephone Station:							
Area	.....	.....	.....	1.00	3.27	.....	4.27
Rental	$	$	$	$ 36.00	$ 300.00	$	$ 336.00
Reservoir Site:							
Area	.....	.....	.....	.....	5.91	.....	5.91
Rental	$	$	$	$	$ 25.00	$	$ 25.00

EXISTING GENERAL LEASES AND LICENSES CLASSIFIED AND SEGREGATED BY DISTRICTS SHOWING ACREAGE UNDER LEASE AND TOTAL ANNUAL REVENUE FROM SAME AS OF JUNE 30, 1952 (Continued)

	First	Second	Third	Fourth	Fifth	Sixth	Total
Residence:							
Area	4.05	3.83	2.91	10.04	3.96	7.05	31.84
Rental	$ 2,316.00	$ 646.00	$ 85.00	$ 125.00	$ 1,192.00	$ 2,112.60	$ 6,476.60
Rice:							
Area	.....	.....	.....	.....	.....	10.78	10.78
Rental	$	$	$	$	$	$ 100.00	$ 100.00
Rights-of-Way for Flumes, Rails, Pipes, etc.:							
Area	63.33	10.06	15.78	21.43	83.10	79.65	273.35
Rental	$ 340.00	$ 36.00	$ 132.00	$ 306.00	$ 727.00	$ 285.18	$ 1,826.18
Sampan Drydock:							
Area	.52	.....	.....	.....	.....	.....	.52
Rental	$ 433.00	$	$	$	$	$	$ 433.00
Scout Camps:							
Area	.....	.....	.....	260.13	.....	.....	260.13
Rental	$	$	$	$ 100.00	$	$	$ 100.00
Service Stations:							
Area	.20	.....	.....	.....	.....	.....	.20
Rental	$ 500.00	$	$	$	$	$	$ 500.00
Storage Yard:							
Area	3.61	.....	.....	.....	.....	.....	3.61
Rental	$ 1,125.00	$	$	$	$	$	$ 1,125.00
Sugar Cane:							
Area	4,775.51	3,764.77	1,477.08	920.00	6.60	15,595.15	26,539.11
Rental	$ 27,519.64	$ 13,856.11	$ 5,065.43	$ 5,380.00	$ 77.50	$ 37,139.50	$ 89,038.18
Taro:							
Area	10.00	57.50	.....	29.50	.....	22.15	119.15
Rental	$ 100.00	$ 55.30	$	$ 157.00	$	$ 188.00	$ 500.30
Theater:							
Area	.....	.....	.....	.....	.....	.29	.29
Rental	$	$	$	$	$	$ 500.00	$ 500.00

EXISTING GENERAL LEASES AND LICENSES CLASSIFIED AND SEGREGATED BY DISTRICTS SHOWING ACREAGE UNDER LEASE AND TOTAL ANNUAL REVENUE FROM SAME AS OF JUNE 30, 1952 (Continued)

	First	Second	Third	Fourth	Fifth	Sixth	Total
Transformer Station:							
Area	.07	.....	.....	.03	.....	.....	.10
Rental	$ 32.00	$	$	$ 15.00	$	$	$ 47.00
Truck Garden:							
Area	3.51	.....	.....	5.40	.58	25.75	35.24
Rental	$ 160.00	$	$	$ 225.00	$ 30.00	$ 367.70	$ 782.70
Utility Building:							
Area	.....	.....	.....	.13	.....	.....	.13
Rental	$	$	$	$ 12.00	$	$	$ 12.00
Warehouses and Motorpool:							
Area	4.28	.....	.....	.....	.....	.....	4.28
Rental	$ 1,125.00	$	$	$	$	$	$ 1,125.00
Waste:							
Area	990.29	817.96	3,065.59	261.52	.....	10,008.97	15,144.33
Rental	$	$	$	$	$	$ 4.00	$ 4.00
Water Licenses:							
Area	3.06	.....	.....	.....	2,317.45	.....	2,320.51
Rental	$ 620.00	$ 2,550.00	$ 3,000.00	$ 30.00	$ 32,507.00	$ 12.00	$ 38,719.00
Watermelon:							
Area	.....	.....	.....	.....	.....	3.03	3.03
Rental	$	$	$	$	$	$ 45.00	$ 45.00
Water Tank:							
Area	.....	.36	.....	.....	.....	.....	.36
Rental	$	$ 12.00	$	$	$	$	$ 12.00
Work Shop:							
Area	.....	.....	.....	.....	.76	.....	.76
Rental	$	$	$	$	$ 250.00	$	$ 250.00
	25,386.94	66,743.49	214,931.76	78,544.91	12,432.8005	56,320.07	454,359.9705
	$ 66,720.77	$339,118.17	$116,796.42	$ 44,769.65	$ 86,083.13	$199,790.02	$853,278.16

LANDS SET ASIDE BY AND WITHDRAWN FROM EXECUTIVE ORDERS OF THE GOVERNOR DURING THE TWO YEARS FROM JULY 1, 1950 TO JUNE 30, 1952

No.	Purpose and Location	Area Set Aside (Acres)	Area Withdrawn (Acres)
1383	Sets aside land for An Addition to and for the Purpose of Straightening the Boundaries of the Territorial Penitentiary Site, Kalihi-Kai, Honolulu, Oahu, under the control and management of the Department of Institutions	.300	
1384	Withdraws portion of land from Nuuanu Park, Executive Order No. 4, Kaukahoku, Nuuanu Valley, Honolulu, Oahu, for Addition to Queen Emma House		.301
1385	Sets aside land for a Public Park, Kapaa, Kawaihau (Puna), Kauai, under the control and management of the Board of Supervisors of the County of Kauai	4.000	
1386	Sets aside land for An Addition to the Queen Emma House Reservation, Executive Order No. 31, Kaukahoku, Nuuanu Valley, Honolulu, Oahu, under the control and management of the Daughters of Hawaii	.301	
1387	Sets aside land for Tank Site and Five-Foot Pipeline R/W (Upper Kaumana Water System), Kaumana, S. Hilo, Hawaii, under the control and management of the Board of Supervisors of the County of Hawaii (Board of Water Supply)	.119	
1388	Sets aside land for Reservoir Site and Storage Yard (Upper Kaumana Water System), Kaumana, S. Hilo, Hawaii, under the control and management of the Board of Supervisors of the County of Hawaii (Board of Water Supply)	2.086	
1389	Sets aside land for Public Hunting Ground and Upland Game Bird Reserve, Wailua, North and South Olohana, Waipouli and Kapaa, Puna, Kauai, under the control and management of the Board of Commissioners of Agriculture and Forestry	2,430.000	
1390	Sets aside land for Site for Kauai Veterans' Cemetery, Hanapepe, Kona (Waimea), Kauai, under the control and management of the Board of Supervisors of the County of Kauai	5.070	
1391	Sets aside land for Waiakea Reservoir Sites, Pipeline R/W and Access Road for the Hilo Water Works System, Waiakea, South Hilo, Hawaii, under the control and management of the Board of Supervisors of the County of Hawaii (Board of Water Supply)	5.125	
1392	Cancels Executive Order No. 197 and withdraws therefrom land previously set aside for Village of Kaupo, Waimanalo, Koolaupoko, Oahu		90.000
1393	Sets aside land for Site for Kaupo Beach Park, Waimanalo, Koolaupoko, Oahu, under the control and management of the Board of Supervisors of the City and County of Honolulu (Board of Public Parks and Recreation)	20.800	
1394	Withdraws portion of land from Leleiwi Beach Park, Executive Order No. 267, Keaukaha, South Hilo, Hawaii, for exchange purposes		.401

LANDS SET ASIDE BY AND WITHDRAWN FROM EXECUTIVE ORDERS OF THE GOVERNOR DURING THE TWO YEARS FROM JULY 1, 1950 TO JUNE 30, 1952 (Continued)

No.	Purpose and Location	Area Set Aside (Acres)	Area Withdrawn (Acres)
1395	Withdraws portion of land from Port Allen Airport, Executive Order No. 931, Hanapepe Kona (Waimea), Kauai, for realignment of Puolo Road		.203
1396	Sets aside land for Hauula Fire Station Site, Hauula, Koolauloa, Oahu, under the control and management of the Board of Supervisors of the City and County of Honolulu	.842	
1397	Sets aside land for Addition to Hanapepe Health Clinic, Hanapepe, Kona (Waimea), Kauai, under the control and management of the Board of Health	.260	
1398	Sets aside land for Public Hunting Ground and Game Reserve, Kaohe III, Section B, Hamakua, Hawaii, under the control and management of the Board of Commissioners of Agriculture and Forestry	10,440.000	
1399	Withdraws portion of land from the Honolulu Watershed Forest Reserve, Auwaiolimu and Kewalo Uka, Honolulu, Oahu		.600
1400	Sets aside land for New Site for Hawaii County Library, Hilo City, South Hilo, Hawaii, under the control and management of the Board of Supervisors of the County of Hawaii	1.425	
1401	Sets aside land for Addition to Lihikai Park, Keaukaha, Waiakea, South Hilo, Hawaii, under the control and management of the Board of Supervisors of the County of Hawaii	.070	
1402	Sets aside land for Keaau Park Site, Keaau, Waianae, Oahu, under the control and management of the Board of Supervisors of the City and County of Honolulu (Board of Public Parks and Recreation)	37.166	
1403	Withdraws portion of land situate in Upper Olaa Forest Reserve, Olaa, Puna, Hawaii, for farming purposes		1,000.000
1404	Withdraws portion of land in the Nanakuli Forest Reserve, Nanakuli, Waianae, Oahu, for leasing purposes		.898
1405	Withdraws portion of land from Port Allen Airport, Executive Order No. 931, Hanapepe, Kona (Waimea), Kauai, for park purposes		4.000
1406	Withdraws portion of land situate within Makua-Keaau Forest Reserve, Keaau, Waianae, Oahu, for leasing purposes		476.910
1407	Cancels Executive Order No. 880 and withdraws therefrom land previously set aside for Storage Yard and Maintenance Division of the Terr. Highway Dept. in the Kona and Kau District, Honuapo, Kau, Hawaii		3.415
1408	Sets aside land for Hanapepe Heights Houselots Park, Hanapepe, Kona (Waimea), Kauai, under the control and management of the Board of Supervisors of the County of Kauai	.908	

LANDS SET ASIDE BY AND WITHDRAWN FROM EXECUTIVE ORDERS OF THE GOVERNOR DURING THE TWO YEARS FROM JULY 1, 1950 TO JUNE 30, 1952 (Continued)

No.	Purpose and Location	Area Set Aside (Acres)	Area Withdrawn (Acres)
1409	Sets aside land for Koaia Tree Sanctuary, Puu Kawaiwai, Waimea, South Kohala, Hawaii, under the control and management of the Board of Commissioners of Agriculture and Forestry	13.470	
1410	Cancels Executive Order No. 646 and withdraws therefrom land previously set aside for Hana Airport, Haneoo, Hana, Maui		27.860
1411	Withdraws portions of land situate within the Kula Forest Reserve and Kahikinui Forest Reserve, Waiakoa, Kula, Papaanui, Honuaula, Kahikinui, Maui, for a Repeater Station Site and Inter-Island Radio Telephone Site		320.700
1412	Cancels Executive Order No. 1312 and withdraws therefrom land previously set aside for Welfare Institutions Quarters, Vineyard Street, Honolulu, Oahu		.219
1413	Sets aside land for Repeater Station Site, Papaanui, Honuaula, Maui, under control and management of the Civil Aeronautics Administration	1.600	
1414	Sets aside land for Tank and Reservoir Site for the Use of the Board of Water Supply, Waiakea, South Hilo, Hawaii, under the control and management of the Board of Supervisors of the County of Hawaii	.689	
1415	Withdraws portion of land from Panaewa Forest Reserve, Waiakea, South Hilo, Hawaii, for Volcano Road Project		16.179
1416	Sets aside land for Addition to Hawaii National Park, Kilauea Crater Section, Puna and Kau, Hawaii, under the control and management of the National Park Service, Department of the Interior, U. S. A.	25,960.630	
1417	Withdraws portions of land from the operation of South Kona Forest Reserve, Kaulanamauna, South Kona, Hawaii, for leasing purposes		2,100.300
1418	Sets aside land for Hilo Watershed Reservation, Piihonua, Hilo City, South Hilo, Hawaii, under the control and management of the Board of Supervisors of the County of Hawaii	56.870	
1419	Cancels Executive Order Nos. 691 and 769 and withdraws therefrom lands previously set aside for Pukoo Ranger Station and Nursery Site, Pukoo, Molokai		9.040
1420	Sets aside land for Site for a Police Department Pistol Range, Waiakea, South Hilo, Hawaii, under the control and management of the Board of Supervisors of the County of Hawaii (Police Department)	11.000	
1421	Sets aside land for Kaumana School Lot, Ponahawai, South Hilo, Hawaii, under the control and management of the Board of Supervisors of the County of Hawaii	7.397	

LANDS SET ASIDE BY AND WITHDRAWN FROM EXECUTIVE ORDERS OF THE GOVERNOR DURING THE TWO YEARS FROM JULY 1, 1950 TO JUNE 30, 1952 (Continued)

No.	Purpose and Location	Area Set Aside (Acres)	Area Withdrawn (Acres)
1422	Sets aside land for a Gasoline Pipeline Easement, Pearl City, Waiawa, and Waipio, Ewa, Oahu, under the control and management of the Department of Defense of the United States of America	9.052	
1423	Sets aside land for a Tank Site, Waimanalo, Koolaupoko, Oahu, under the control and management of the Board of Supervisors of the City and County of Honolulu	1.125	
1424	Sets aside land for Territorial Highway Department Base Yard and Office Site, Waiakea, Hilo City, South Hilo, Hawaii, under the control and management of the Superintendent of Public Works	4.222	
1425	Sets aside land for Addition to Kekaha Beach Park, Kekaha, Waimea, Kona, Kauai, under the control and management of the Board of Supervisors of the County of Kauai.	30.700	
1426	Sets aside land for an Addition to Kulani Prison, Waiakea, South Hilo, Hawaii, under the control and management of the Department of Institutions	492.500	
1427	Sets aside land for the Site for the Territorial "Liliuokalani Building," Miller and Vineyard Streets, Honolulu, Oahu, under the control and management of the Department of Public Works	1.582	
1428	Sets aside land for an Addition to Ala Wai Park, Kalia, Waikiki, Honolulu, Oahu, under the control and management of the Board of Supervisors of the City and County of Honolulu (Board of Public Parks and Recreation)	3.590	
1429	Sets aside land for an Addition to "Washington Place," Miller Street, Honolulu, Oahu, under the control and management of the Department of Public Works	.625	
1430	Withdraws portions of land from Kihei School, Pulehunui and Waiakoa, Kula, Maui, for road and park purposes		.450
1431	Sets aside land for a Memorial Park, Waiakoa and Pulehunui, Maui, under the control and management of the Board of Supervisors of the County of Maui	5.300	
1432	Sets aside land for a Territorial Parking Lot, Punchbowl and Miller Streets, Honolulu, Oahu, under the control and management of the Department of Public Works	1.546	
1433	Withdraws portion of land from Lihue Public Park, Executive Order No. 818, Kalapaki, Lihue, Puna, Kauai, for Police and Courthouse Building Site		.964
1434	Sets aside land for an Addition to the Kona Experiment Station, Kainaliu, North Kona, Hawaii, under the control and management of the Board of Regents of the University of Hawaii	3.300	

LANDS SET ASIDE BY AND WITHDRAWN FROM EXECUTIVE ORDERS OF THE GOVERNOR DURING THE TWO YEARS FROM JULY 1, 1950 TO JUNE 30, 1952 (Continued)

No.	Purpose and Location	Area Set Aside (Acres)	Area Withdrawn (Acres)
1435	Sets aside land for Site for Police and Courthouse Building, Kalapaki, Lihue, Puna, Kauai, under the control and management of the Board of Supervisors of the County of Kauai	.964	
1436	Sets aside land for an Addition to Leleiwi Beach Park, Keaukaha, Waiakea, South Hilo, Hawaii, under the control and management of the Board of Supervisors of the County of Hawaii	2.465	
1437	Withdraws portion of land from Mauna Loa Forest and Game Reserve, Executive Order No. 1288, Humuula, North Hilo, Hawaii, for a V. H. F. Link Station		.920
1438	Sets aside land for an Addition to Kapiolani Park, Kaneoloa, Waikiki, Honolulu, Oahu, under the control and management of the Board of Supervisors of the City and County of Honolulu (Board of Public Parks and Recreation)	1.565	
1439	Sets aside land for Garbage Disposal Area, Hauula, Koolauloa, Oahu, under the control and management of the Board of Supervisors of the City and County of Honolulu	1.507	
1440	Sets aside land for Site for V. H. F. Link Station, Humuula, North Hilo, Hawaii, under the control and management of the Civil Aeronautics Administration	.920	
1441	Sets aside land for an Addition to Wailua Park, Executive Order No. 802, Wailua, Puna (Lihue), Kauai, under the control and management of the Board of Supervisors of the County of Kauai	6.540	
1442	Cancels Executive Order No. 1371 and withdraws therefrom land previously set aside for a Maintenance Site, Wailua, Puna, Kauai		6.540
1443	Withdraws portions of land from Wailua "Lydgate" Park, Executive Order No. 97, Wailua, Puna (Lihue), Kauai, for Maintenance Site and Access Road		1.161
1444	Withdraws portions of land from Park, Playground, Etc., Executive Order No. 802, Wailua, Puna (Lihue), Kauai, for Maintenance Site and Access Road		2.318
1445	Cancels Executive Order No. 360, Memorial Park, for a new executive order, Kaneoloa, Waikiki, Oahu		6.400
1446	Sets aside land for Site for Memorial Park and Natatorium, Kaneoloa, Waikiki, Honolulu, Oahu, under the control and management of the Board of Supervisors of the City and County of Honolulu (Board of Public Parks and Recreation)	8.762	
1447	Withdraws portion of land from Territorial Fair Grounds, Executive Order No. 987, Waikiki, Honolulu, Oahu, for Library Site		.465
1448	Sets aside land for Waikiki-Kapahulu Library, Waikiki, Honolulu, Oahu, under the control and management of the Board of Trustees of the Library of Hawaii	.465	

LANDS SET ASIDE BY AND WITHDRAWN FROM EXECUTIVE ORDERS OF THE GOVERNOR DURING THE TWO YEARS FROM JULY 1, 1950 TO JUNE 30, 1952 (Continued)

No.	Purpose and Location	Area Set Aside (Acres)	Area Withdrawn (Acres)
1449	Sets aside land for Maintenance Site and Access Road, Wailua, Puna (Lihue), Kauai, under the control and management of the Department of Public Works	3.024	
1450	Sets aside land for Kalanianaole School Lot, Kaapoko and Paihaaloa, South Hilo, Hawaii, under the control and management of the Board of Supervisors of the County of Hawaii	10.411	
1451	Sets aside land for Lihue Airport, Kalapaki and Hanamaulu, Puna (Lihue), Kauai, under the control and management of the Hawaii Aeronautics Commission	152.261	
1452	Withdraws portion of land from John Rodgers Airport and Keehi Seaplane Harbor, Executive Order No. 1016, Kaliawa, Kalihi, Honolulu, Oahu, for Harbor Development and Boat Facilities		28.520
1453	Cancels Executive Order No. 716, and withdraws therefrom land previously set aside for Hanapepe Dumping Ground, Hanapepe, Waimea, Kauai		2.956
1454	Sets aside land for New Hanapepe Dumping Ground, Hanapepe, Kona (Waimea), Kauai, under the control and management of the Board of Supervisors of the County of Kauai	.930	
1455	Cancels Executive Order Nos. 133 and 1014, Waialee Training School for Boys and Addition to Waialee Training Schools for Boys, Waialee, Koolauloa, Oahu		633.966
1456	Withdraws portion of land from Wailua River Park, Executive Order No. 1272, Wailua, Puna (Kawaihau), Kauai, for road and exchange purposes		.025
1457	Sets aside land for Addition to the Hawaii National Park, Kamoamoa, Puna, Hawaii, under the control and management of the National Park Service, Department of the Interior, United States of America	10,492.000	
1458	Sets aside land for Harbor Development and Boat Facilities, Kaluapulu and Kaliawa, Kalihi, Honolulu, Oahu, under the control and management of the Board of Harbor Commissioners	29.018	
1459	Cancels Executive Order No. 1327, and withdraws therefrom land previously set aside for Fisheries Research Laboratory and Experiment Station, Waikiki, Honolulu, Oahu		2.210
1460	Cancels Executive Order No. 1102, and withdraws therefrom land previously set aside for New Powder Magazine Site in Panaewa Forest Reserve, Waiakea, South Hilo, Hawaii		5.740
1461	Sets aside land for Maunalani Playground, Kapahulu, Honolulu, Kona, Oahu, under the control and management of the Board of Supervisors of the City and County of Honolulu (Board of Public Parks and Recreation)	.682	

LANDS SET ASIDE BY AND WITHDRAWN FROM EXECUTIVE ORDERS OF THE GOVERNOR DURING THE TWO YEARS FROM JULY 1, 1950 TO JUNE 30, 1952 (Continued)

No.	Purpose and Location	Area Set Aside (Acres)	Area Withdrawn (Acres)
1462	Cancels Executive Order No. 1268, and withdraws therefrom land previously set aside for Palolo Park and Playground, Palolo Valley, Honolulu, Oahu		7.957
1463	Sets aside land for Site for a Fire Station and a Municipal Corporation Yard, Lualualei, Waianae, Oahu, under the control and management of the Board of Supervisors of the City and County of Honolulu	4.290	
1464	Withdraws portion of land from Panaewa Forest Reserve, Waiakea, South Hilo, Hawaii, for proposed Waiakea Powder and Cap Magazine Site		4.591
1465	Sets aside land for Site for the Waiakea Powder and Cap Magazine, Waiakea, South Hilo, Hawaii, under the control and management of the Department of Labor and Industrial Relations	10.331	
1466	Cancels Executive Order No. 1269, and withdraws therefrom land previously set aside for Palolo Housing Area, Palolo Valley, Honolulu, Oahu		27.090
1467	Sets aside land for Addition to the Harbor Development and Boat Facilities, Kaluaopulu, Kalihi, Honolulu, Oahu, under the control and management of the Board of Harbor Commissioners	.498	
1468	Cancels Executive Order No. 771, and withdraws therefrom land previously set aside for Road Department Lot, Waimea, Kona, Kauai		.795
1469	Cancels Executive Order No. 920, and withdraws therefrom land previously set aside for Social Security Branch Office, Honolulu, Oahu		.213
1470	Sets aside land for Addition to Hawaii National Park, Puna and Kau, Hawaii, under the control and management of the National Park Service, Department of the Interior, United States of America	12,190.000	
1471	Sets aside land for Waihou Spring Forest Reserve, Makawao, Maui, under the control and management of the Board of Agriculture and Forestry	73.600	
1472	Sets aside land for Salt Pond Park, Hanapepe, Kona (Waimea), Kauai, under the control and management of the Board of Supervisors of the County of Kauai	3.000	
1473	Sets aside land for Ahukini Wharf and Boat Harbor, Hanamaulu, Puna (Lihue), Kauai, under the control and management of the Board of Harbor Commissioners	.226	
1474	Cancels Executive Order No. 1467, and withdraws therefrom land previously set aside for an Addition to the Harbor Development and Boat Facilities, Kalihi, Honolulu, Oahu		.498

LANDS SET ASIDE BY AND WITHDRAWN FROM EXECUTIVE ORDERS OF THE GOVERNOR DURING THE TWO YEARS FROM JULY 1, 1950 TO JUNE 30, 1952 (Continued)

No.	Purpose and Location	Area Set Aside (Acres)	Area Withdrawn (Acres)
1475	Withdraws portion of land from the operation of Governor's Proclamation dated 10/13/13, Honolulu Watershed Forest Reserve, Tantalus Heights, Honolulu, Oahu, for exchange purposes		.083
1476	Cancels Executive Order No. 1350, and withdraws therefrom land previously set aside for Five Foot R/W, U. S. Army Underground Communication Cable Line, Hanapepe, Waimea, Kauai		.142
1477	Sets aside land for Territorial Park (Keanae Valley Lookout), Wailua-Nui, Koolau (Hana), Maui, under the control and management of the Board of Commissioners of Agriculture and Forestry	1.530	
1478	Sets aside land for Palolo Housing Area, Kaauwaeloa, Wailupe, Kepuhi and Kaululoa, Palolo Valley, Honolulu, Oahu, under the control and management of the Hawaii Housing Authority	10.820	
1479	Sets aside land for Leahi Hospital Site, Kapahulu, Honolulu, Oahu, under the control and management of the Board of Health	8.053	
1480	Withdraws portion of land from Governor's Proclamation dated 6/19/44, Kalepa Forest Reserve, Wailua, Lihue, Kauai, for leasing purposes		33.580
1481	Sets aside land for an Addition to the Nawiliwili Harbor Front, Nawiliwili, Lihue, Kauai, under the control and management of the Board of Harbor Commissioners	6.277	
1482	Withdraws portion of land from Waimea School, Executive Order No. 211, Waimea, South Kohala, Hawaii, for the Kamuela Branch Library		.045
1483	Withdraws portion of land from Waimea Courthouse, Executive Order No. 210, Waimea, South Kohala, Hawaii, for the Kamuela Branch Library		.087
1484	Sets aside land for Kamuela Branch Library Site, Waimea, South Kohala, Hawaii, under the control and management of the Managing Board of the Hawaii County Library	.132	
1485	Sets aside land for Tank Site for Kaauhuhu Water System, Kaauhuhu, North Kohala, Hawaii, under the control and management of the Board of Supervisors of the County of Hawaii	.026	
1486	Sets aside land for Addition to Waiakea-Kai Intermediate School, Waiakea, South Hilo, Hawaii, under the control and management of the Department of Public Instruction	.486	
1487	Sets aside land for Site for Hapuna Park, Lalamilo, South Kohala, Hawaii, under the control and management of the Board of Supervisors of the County of Hawaii	34.300	

LANDS SET ASIDE BY AND WITHDRAWN FROM EXECUTIVE ORDERS OF THE GOVERNOR DURING THE TWO YEARS FROM JULY 1, 1950 TO JUNE 30, 1952 (Continued)

No.	Purpose and Location	Area Set Aside (Acres)	Area Withdrawn (Acres)
1488	Cancels Executive Order No. 1420, and withdraws therefrom land previously set aside for Site for a Police Department Pistol Range, Waiakea, South Hilo, Hawaii; withdraws portion of land from Governor's Proclamation dated 4/11/17, Panaewa Forest Reserve, and sets aside land for a Pistol Range for the Police Department, under the control and management of the Board of Supervisors of the County of Hawaii	11.000	11.000
1489	Cancels Executive Order No. 1272, and withdraws therefrom land previously set aside for Wailua River Park, and sets aside land for Site for Wailua River Park, Wailua, Kawaihau (Puna), Kauai, under the control and management of the Board of Supervisors of the County of Kauai	.597	.622
1490	Cancels Executive Order No. 354, Hilo Water Works, and sets aside land for Addition to Hilo Forest Reserve, Piihonua, South Hilo, Hawaii, under the control and management of the Board of Commissioners of Agriculture and Forestry	1.010	1.010
1491	Withdraws portion of land from Executive Order No. 571, Territorial Penitentiary, and cancels Executive Order No. 1383, an Addition to and for the purpose of straightening the boundaries of the Penitentiary Site, Kalihi-kai, Honolulu, Oahu		13.500
1492	Cancels Executive Order No. 1099, Keanae Prison Camp, and sets aside land for Public Park, Playground, Camping Area and Recreational Purposes, known as Keanae Camp Site, Keanae, Koolau, Maui, under the control and management of the Board of Supervisors of the County of Maui	10.830	10.830
1493	Sets aside land for Addition to Olinda Prison Camp, Olinda, Makawao, Maui, under the control and management of the Department of Institutions	64.400	
1494	Withdraws portion of land from Executive Order No. 579, Quarry, along Volcano Road, and sets aside land for an Addition to Olaa Forest Reserve, Olaa, Puna, Hawaii, under the control and management of the Board of Commissioners of Agriculture and Forestry	1.348	1.635
1495	Cancels Executive Order No. 635, Kapoli Beach Park, and sets aside land for a Small Boat Harbor at Maalaea, Ukumehame, Wailuku, Maui, under the control and management of the Board of Harbor Commissioners	3.348	3.348
1496	Withdraws portion of land from Governor's Proclamation dated 10/13/13, Honolulu Watershed Forest Reserve, Kewalo, Honolulu, Oahu, for exchange purposes		.040
1497	Withdraws portions of land from Executive Order No. 336-1, Honomu School, and Executive Order No. 336-2, Honomu Park and Playground, Honomu, South Hilo, Hawaii, and sets aside land for an Addition to the Honomu Armory, under the control and management of the Hawaii National Guard	.114	.114

LANDS SET ASIDE BY AND WITHDRAWN FROM EXECUTIVE ORDERS OF THE GOVERNOR DURING THE TWO YEARS FROM JULY 1, 1950 TO JUNE 30, 1952 (Continued)

No.	Purpose and Location	Area Set Aside (Acres)	Area Withdrawn (Acres)
1498	Sets aside land for Palolo Intermediate School Site, Kaauwaeloa, Palolo Valley, Honolulu, Oahu, under the control and management of the Department of Public Instruction	14.460	
1499	Sets aside land for Site for Palolo Park and Playground, Kaauwaeloa and Wailupe, Palolo Valley, Honolulu, Oahu, under the control and management of the Board of Supervisors of the City and County of Honolulu (Board of Public Parks and Recreation)	7.000	
1500	Cancels Executive Order No. 1051, Incinerator Ash Dump Area, Kaakaukukui, Honolulu, Oahu		11.310
1501	Sets aside land for an Addition to the University of Hawaii, Piliamoo and Paakea, Waikiki, Honolulu, Oahu, under the control and management of the Board of Regents of the University of Hawaii	11.937	
1502	Sets aside land for an Addition to Fern School Site, Kaluaopalena, Kalihi, Honolulu, Oahu, under the control and management of the Department of Public Instruction	.246	
1503	Withdraws portion of land from Governor's Proclamation dated 10/13/13, Honolulu Watershed Forest Reserve, Kalawahine and Opu, Honolulu, Oahu, for leasing purposes		4.317
1504	Sets aside land for a Pump and Tank Site, Waialee, Koolauloa, Oahu, under the control and management of the Board of Supervisors of the City and County of Honolulu	.735	
1505	Withdraws portion of land heretofore set aside for public purposes under Executive Order Nos. 286, 516, 839, 918 and 1018, Waiakea, South Hilo, Hawaii		1,344.038
1506	Withdraws portion of land from Executive Order No. 671, Kapaa Dumping Ground, Kapaa, Kawaihau (Puna), Kauai, for exchange purposes		.775
1507	Sets aside land for an Addition to the Honolulu Watershed Forest Reserve, Waimao, Palolo Valley, Honolulu, Oahu, under the control and management of the Board of Commissioners of Agriculture and Forestry	1.032	
1508	Sets aside land for a Site for a Public Cemetery, Paulama, Waimea, S. Kohala, Hawaii, under the control and management of the Board of Supervisors of the County of Hawaii	1.940	
1509	Withdraws portion of land from Governor's Proclamation dated 6/12/07, and sets aside land for a public purpose "Kokee Park," Kona and Na Pali, Kauai, under the control and management of the Board of Commissioners of Agriculture and Forestry	4,640.000	4,640.000
1510	Cancels Governor's Proclamation dated 4/13/32, and sets aside land for a public purpose "Waimea Canyon Park," Waimea, Kona, Kauai, under the control and management of the Board of Commissioners of Agriculture and Forestry	760,000	760.000

LANDS SET ASIDE BY AND WITHDRAWN FROM EXECUTIVE ORDERS OF THE GOVERNOR DURING THE TWO YEARS FROM JULY 1, 1950 TO JUNE 30, 1952 (Continued)

No.	Purpose and Location	Area Set Aside (Acres)	Area Withdrawn (Acres)
1511	Sets aside land for a Site for a Laboratory, Waiakea, S. Hilo, Hawaii, under the control and management of the Board of Health	2.052	
1512	Cancels Executive Order No. 292, Mooheau Park, Kamehameha Avenue, Ponahawai, S. Hilo, Hawaii		5.970
1513	Withdraws portion of land from Executive Order No. 867, Addition to Kalaheo School, Kalaheo, Koloa (Kona), Kauai		1.500
1514	Sets aside land for a Site for a County Corporation Yard, Waimea, Kona, Kauai, under the control and management of the Board of Supervisors of the County of Kauai	1.951	
1515	Sets aside land for an Addition to Kapaa Dumping Ground, Kapaa, Kawaihau (Puna), Kauai, under the control and management of the Board of Supervisors of the County of Kauai	.776	

SPECIAL FUND TRIAL BALANCE

JUNE 30, 1952

RECEIPTS:			
7901	Sale of Public Lands	$	$828,423.00
	Special Land Fund, Oahu S-7022	460,202.32	
	Special Land Fund, Maui S-7023	45,259.08	
	Special Land Fund, Hawaii S-7024	115,517.05	
	Special Land Fund, Kauai S-7025	207,444.55	
1123	Interest on Sales of Public Lands		41,309.91
	Special Land Fund, Oahu S-7022	$ 17,030.79	
	Special Land Fund, Maui S-7023	4,052.43	
	Special Land Fund, Hawaii S-7024	8,992.72	
	Special Land Fund, Kauai S-7025	11,233.97	
8301	Unrecoverable Transfers		
	TOTAL RECEIPTS		$869,732.91
GOVERNMENTAL COST:			
	D. Land and Interest in Land	$183,380.21	
	E. Structures and Permanent Improvements to Land	313,970.16	
	Transfers to General Fund	247,656.71	
	TOTAL COST		745,007.08
	DIFFERENCE		$124,725.83
	BALANCE AS OF JUNE 30, 1950		723,058.83
	BALANCE AS OF JUNE 30, 1952		$847,784.66

STATEMENT SHOWING CONDITION OF SPECIAL EXPENDABLE FUND ACCOUNTS AS OF JUNE 30, 1952

Symbol No.	Project	Legal Reference	Appropriation	Disbursements	Balance 6/30/52
S-7021	Land Development Revolving Fund	Act 107, S.L. 1947	$	$	$121,097.09
	OAHU				
S-7022	Special Land Fund	Act 107, S.L. 1947	.....	.....	439,073.04
S-2954	Acquisition of Land for Mokauea Triangulation System	Act 107, S.L. 1947	500.00	500.00	.....
S-3155	Construction of Roads, Storm Drainage System, Water and Electric Power Systems, Waiau Houselot Subdivision	Act 107, S.L. 1947	22,000.00	.....	22,000.00
S-3156	Acquisition of Land for Realignment of Waiomao Homestead Road	Act 107, S.L. 1947	2,675.00	2,675.00	.....
S-3158	Acquisition of Land for Realignment of Pupukea Road	Act 107, S.L. 1947	3,154.18	3,154.18	.....
S-3506	Acquisition of Land-Kuleanas in Iolekaa, within Kaneohe Forest Reserve	Act 107, S.L. 1947	500.00	.....	500.00
S-6312	Acquisition of Land for Right-of-Way to Waikiki Beach	Act 107, S.L. 1947	45,000.00	45,000.00	.....
S-6910	Installation of Pressure Pipeline, Waimanalo	Act 107, S.L. 147	10,970.00	10,970.00	.....
S-6913	Construction of Seawall at Kewalo Basin	Act 107, S.L. 1947	150,000.00	150,000.00	.....
S-6920	Preliminary Survey of Old Waialee School Grounds	Act 107, S.L. 1947	525.00	525.00	.....
S-6922	Surveying, Engineering and Construction of Improvements, Keehi Industrial Lots	Act 107, S.L. 1947	65,000.00	8,646.21	46,353.79
S-7026	Construction of Roads, Water and Sewer Systems, Electric Power, Makiki Forest Ridge Lots	Act 107, S.L. 1947	160,000.00	134,537.86	25,462.14
S-7030	Survey and Open Waimanalo Houselots	Act 107, S.L. 1947	3,500.00	3,500.00	.....
S-7036	Acquisition of Land for Judd Street Extension	Act 107, S.L. 1947	625.00	625.00	.....
	Total Oahu				$533,388.97

STATEMENT SHOWING CONDITION OF SPECIAL EXPENDABLE FUND ACCOUNTS AS OF JUNE 30, 1952

(Continued)

Symbol No.	Project	Legal Reference	Appropriation	Disbursements	Balance 6/30/52
	MAUI				
S-7023	Special Land Fund	Act 107, S.L. 1947	.....	.....	30,715.62
S-3161	Construction of Iliili Road, Kamaole Beach Lots	Act 107, S.L. 1947	9,365.00	.....	9,365.00
S-6922	Acquisition of Land for Veterans Cemetery	Act 107, S.L. 1947	5,000.00	5,000.00	.....
S-7035	Construction of Road and Water Lines, Waiohuli-Keokea Beach Lots	Act 107, S.L. 1947	1,908.11	1,908.11	.....
	Total Maui				$ 40,080.62
	HAWAII				
S-7024	Special Land Fund	Act 107, S.L. 1947	.....	.....	52,740.30
S-3168	Construction of Leleiwi Houselot Road	Act 228, S.L. 1939	1,500.00	361.58	1,138.42
S-3168	Construction of Waimea Homestead Road	Act 228, S.L. 1939	691.75	691.75	.....
S-3179	Grading and Paving Kawailani and Komohana Roads, Waiakea Homesteads	Act 107, S.L. 1947	40,750.00	.....	40,750.00
S-3184	Construction of Cross-road No. 2, Olaa New Tract Lots	Act 107, S.L. 1947	7,500.00	7,500.00	.....
S-3190	Mauna-Loa Summit Road	Act 107, S.L. 1947	3,000.00	1,000.00	2,000.00
S-3191	Acquisition of Land for Road and Pipeline Right-of-Way, and the Construction of Road, Kawaihae Park through Lalamilo Beach Area	Act 107, S.L. 1947	14,000.00	4,344.69	9,655.31
S-6061	Acquisition of Land for Addition to Kalanianaole School, Waiakea	Act 107, S.L. 1947	3,537.61	3,537.61	.....
S-6311	Acquisition of Land for Hilo Waterfront Park and Safety Zone	Act 107, S.L. 1947	104,529.00	104,529.00	.....
S-6915	Acquisition of Land at Kailua for the North Kona Water System	Act 107, S.L. 1947	665.60	665.60	.....
S-6919	Surveying and Opening Puako Beach Lots	Act 107, S.L. 1947	6,000.00	4,600.64	1,399.36

STATEMENT SHOWING CONDITION OF SPECIAL EXPENDABLE FUND ACCOUNTS AS OF JUNE 30, 1952

(Continued)

Symbol No.	Project	Legal Reference	Appropriation	Disbursements	Balance 6/30/52
S-6921	Survey and Open Ninole-Wailau Homestead Tract, Kau	Act 107, S.L. 1947	800.00	.....	800.00
S-6923	Construction of Domestic Water Pipeline, Tanks and Accessories, Kawaihae Park through Lalamilo Beach Area	Act 107, S.L. 1947	6,000.00	.....	6,000.00
S-7031	Construction of Domestic Water Pipeline within Kaumana Houselots	Act 107, S.L. 1947	21,000.00	19,030.84	1,969.16
S-7037	Construction of Domestic Water Pipeline at Pauahi Street Extension	Act 107, S.L. 1947	7,000.00	7,000.00	.....
S-7038	Widening and Surfacing of Mohouli Street at the Mokaulele Heights Houselots, South Hilo	Act 107, S.L. 1947	17,000.00	17,000.00	.....
	Total Hawaii				$116,452.55
	KAUAI				
S-7025	Special Land Fund	Act 107, S.L. 1947	.....	.....	17,765.43
S-2960	Acquisition of Land at Waimea for the Waimea Flood Control Project	Act 107, S.L. 1947	3,704.78	3,704.78	.....
S-3182	Construction of Roads and Pipeline, Wailua Houselots, 4th Series	Act 107, S.L. 1947	5,075.06	5,075.06	.....
S-3183	Construction of Roads and Domestic Water System, Kekaha Houselots	Act 107, S.L. 1947	53,000.00	53,000.00	.....
S-3203	Construction of Waimea Heights Access Road	Act 107, S.L. 1947	19,000.00	.....	19,000.00
S-6058	Acquisition of Land for the Kauai Vocational School	Act 107, S.L. 1947	14,267.50	14,267.50	.....
	Total Kauai				$ 36,765.43
	GRAND TOTALS				$847,784.66

GENERAL FUND APPROPRIATIONS FOR ROADS AND IMPROVEMENTS FROM JULY 1, 1950 TO JUNE 30, 1952

Symbol No.	Project	Legal Authority	Contract No.	Appropriation	Disbursements	Balance
	HAWAII					
G-3157	Construction of Ahualoa Homestead Road, towards Lot 15	Act 230, S.L. 1943		$ 7,000.00	$	$ 7,000.00
G-3173	Construction of Waiakea Warehouse Lots Road between Lots 11 and 12	Act 305, S.L. 1941	2928	450.00	450.00	.....
G-3174	Construction of Waimea Houselots Road, Kohala	Act 305, S.L. 1941	2874	1,800.00	1,800.00	.....
G-3178	Construction of Keieie Homestead Road from Lot 10 towards Lot 6	Act 230, S.L. 1943	3930	2,000.00	2,000.00	.....
G-3185	Acquisition of Right-of-Way and Construction of Road, Kawaihae Park through Lalamilo Beach Area	Act 207, S.L. 1949	3851	65,000.00	65,000.00	.....
G-3189.1	Paving and/or Improving Road from Lot 813, Camp 6 Road towards former Waiakea Camp 8 and continuing	Act 386, S.L. 1949	3655	20,000.00	20,000.00	.....
G-3189.2	Construction of Road from Grant 6894 towards Grant 7905 at the Laupahoehoe Homesteads	Act 386, S.L. 1949	3659	10,000.00	10,000.00	.....
G-3189.3	Construction of Road from Chin Chuck Road at Lot 37 towards Kaahikini Gulch, Hakalau Homesteads	Act 386, S.L. 1949	3759	5,000.00	5,000.00	.....
G-3189.4	Paving Road from Main Highway at Grant 5174 to Grant 4923, Hamakua	Act 386, S.L. 1949		20,000.00	.....	20,000.00
G-3189.5	Construction of Road from Lot 85 towards Lot 89, Kaauhuhu Homestead	Act 386, S.L. 1949		10,000.00	.....	10,000.00
G-3189.6	Improvement of Kahei Houselot Road	Act 386, S.L. 1949	3632	5,000.00	5,000.00	.....
G-3189.7	Construction of Road from Grant 7404 running East and North towards Grant 7610, Wood Valley Homesteads	Act 386, S.L. 1949	3910	15,000.00	13,659.36	1,340.64
G-3189.8	Construction of Road from Grant 4030 towards the makai corner of Grant 4308, Olaa Reservation Lots	Act 386, S.L. 1949	3947	15,000.00	15,000.00	.....
G-6303E	Waikaumilo Homestead Road Construction (Amended)	Act 230, S.L. 1943		.....	.....	.....
	Acquisition of Land for Right-of-Way (Amended)	Act 259, S.L. 1945		.....	.....	.....
	Clearing and Improving Leased Land	Act 16, S.L. 1949		4,000.00	4,000.00	.....
G-6914E	Construction of Domestic Water Pipeline, Tanks and Accessories, Kawaihae Park through Lalamilo Beach Area	Act 207, S.L. 1949	3852	110,000.00	79,532.79	30,467.21
G-6307	Acquisition of Land in Puna for Use of the United States as part of the Hawaii National Park	JR 11, S.L. 1943		1,131.98	.....	1,131.98
G-6308	Acquisition of Land Contiguous to Kaumana School for Recreation and Public Park	Act 102, S.L. 1947		5,000.00	5,000.00	.....
G-6309D	Acquisition of Land from Solomon Lalakea for Hilo Waterfront Park and Safety Zone. (Governor's Contingent Fund)	Act 272, S.L. 1945		49,810.95	.....	49,810.95
G-6309G	Acquisition of Land, A.A. Richardson Estate, et al, for Hilo Waterfront Park and Safety Zone	Act 272, S.L. 1945		102,790.00	102,790.00	.....
G-6312	Clearing, Development and Improvement of Kaumana Park	Act 40, S.L. 1951		3,455.00	.....	3,455.00
	Total Hawaii			$452,437.93	$329,232.15	$123,205.78
	OAHU					
G-7027	Survey and Open Public Lands for Lease or Sale	Act 260, S.L. 1951		75,000.00	7,773.02	67,226.98
G-3904E	For Filling such Areas or Parcels of Territorial Lands Situated at Kapalama-Kai	Act 214, S.L. 1951		30,000.00	3,850.00	26,150.00
	Total Oahu			$105,000.00	$ 11,623.02	$ 93,376.98
	KAUAI					
G-3135	Acquisition of a Right-of-Way to Kukuiula Bay	Act 24, S.L. 1949		2,000.00	2,000.00	.....
G-6924	Construction of Improvements on, and the Development of Public Lands formerly known as "Kapaa Swamp"	Act 79, S.L. 1951		150,000.00	.....	150,000.00
	Total Kauai			$152,000.00	$ 2,000.00	$150,000.00
	GRAND TOTALS			$709,437.93	$342,855.17	$366,582.76

STATEMENT OF REIMBURSEMENT TO THE GENERAL FUND FOR PROJECTS COMPLETED DURING THE TWO YEAR PERIOD FROM JULY 1, 1950 TO JUNE 30, 1952

Symbol No.	Project	Legal Authority	Appropriation	Amount Refunded	Amount Lapsed	Balance
	HAWAII					
G-3173	Waiakea Warehouse Lots Road, between Lots 11 and 12	Act 305, S.L. 1941	$ 450.00	$ 26.30	$ 423.70	$ .....
G-3174	Waimea Houselots Road, Kohala	Act 305, S.L. 1941	1,800.00	1,800.00	.....	.....
G-3178	Kaieie Homestead Road, Lot 10 towards Lot 6	Act 230, S.L. 1943	2,000.00	2,000.00	.....	.....
G-3185	Acquisition of Right-of-Way and Construction of Road, Kawaihae Park through Lalamilo Beach Area	Act 207, S.L. 1949	65,000.00	65,000.00	.....	.....
G-3189.1	Paving and/or Improving Road from Lot 813, Camp 6 Road towards former Waiakea Camp 8 and Continuing	Act 386, S.L. 1949	20,000.00	20,000.00	.....	.....
G-3189.2	Construction of Road from Grant 6894 towards Grant 7905, at the Laupahoehoe Homesteads	Act 386, S.L. 1949	10,000.00	10,000.00	.....	.....
G-3189.3	Construction of Road from Chin Chuck Road at Lot 37, towards Kaahikini Gulch, Hakalau Homesteads	Act 386, S.L. 1949	5,000.00	5,000.00	.....	.....
G-3189.6	Improvement of Kahei Houselots Road	Act 386, S.L. 1949	5,000.00	5,000.00	.....	.....
G-3189.8	Construction of Road from Grant 4030 towards the makai Corner of Grant 4308, Olaa Reservation Lots	Act 386, S.L. 1949	15,000.00	15,000.00	.....	.....
G-6303E	Construction of Waikaumalu Homestead Road (Amended)	Act 230, S.L. 1943	.....	.....	.....	.....
	Acquisition of Land for Right-of-Way (Amended)	Act 259, S.L. 1945	.....	.....	.....	.....
	Clearing and Improving Leased Land for Public Purpose	Act 16, S.L. 1949	4,000.00	4,000.00	.....	.....
	Total Hawaii		$128,250.00	$127,826.30	$ 423.70	$ .....
	KAUAI					
G-2930E	For Construction Necessary to Alleviate Flood and Drainage Menace to the Town of Kapaa	Act 274, S.L. 1941	120,000.00	119,856.71	143.29	.....
	MAUI					
G-3203	Construction of Road from Kanaio to Nuu	Act 204, S.L. 1947	150,000.00	25,000.00	.....	125,000.00
	GRAND TOTALS		$398,250.00	$272,683.01	$ 566.99	$125,000.00

STATEMENT OF EXPENDITURES FOR ONE YEAR FROM JULY 1, 1950 TO JUNE 30, 1951

Act 335, S.L. 1949

Symbols	EXPENDITURE ITEMS	Working Balance July 1, 1950	Transfer: Within Appropriation	Transfer: Vacation Pay	Allocation from Budget Bureau	Adjusted Total for Year	Amount Expended 1950-1951	Balance Lapsed 6/30/51
G-2920	OFFICE OF THE COMMISSIONER OF PUBLIC LANDS							
	A—Personal Services:							
	Commissioner of Public Lands	$ 10,380.00	$	$	$ 300.00	$ 10,680.00	$ 10,680.00	$ .....
	Regular Employees	82,850.00	.....	— 499.65	4,508.00	86,858.35	86,371.78	486.57
	Temporary Employees	6,500.00	+ 424.99	.....	.....	6,924.99	6,499.99	425.00
	Total Personal Services	$ 99,730.00	$+ 424.99	$— 499.65	$ 4,808.00	$104,463.34	$103,551.77	$ 911.57
	B—Current Expenses:	$ 7,950.00	$— 424.99	$	$ 1,700.00	$ 9,225.01	$	$ 652.38
02	Supplies	.....	.....	.....	.....	.....	1,933.52	.....
04	Communication	.....	.....	.....	.....	.....	1,975.85	.....
05	Travel Expenses	.....	.....	.....	.....	.....	1,930.98	.....
06	Transportation of Things	.....	.....	.....	.....	.....	1.62	.....
07	Printing and Binding	.....	.....	.....	.....	.....	963.39	.....
08	Advertising and Publication of Notices	.....	.....	.....	.....	.....	99.68	.....
10	Rent	.....	.....	.....	.....	.....	10.00	.....
11	Repairs	.....	.....	.....	.....	.....	226.84	.....
12	Special & Miscellaneous	.....	.....	.....	.....	.....	94.15	.....
13	Motor Vehicle Upkeep	.....	.....	.....	.....	.....	1,336.60	.....
	Total Current Expenses	$ 7,950.00	$— 424.99	$	$ 1,700.00	$ 9,225.01	$ 8,572.63	$ 652.38
	TOTAL: OFFICE OF THE COMMISSIONER OF PUBLIC LANDS	$107,680.00	$	$— 499.65	$ 6,508.00	$113,688.35	$112,124.40	$ 1,563.95

STATEMENT OF EXPENDITURES FOR ONE YEAR FROM JULY 1, 1951 TO JUNE 30, 1952

Act 318, S.L. 1951

Symbols	EXPENDITURE ITEMS	Working Balance July 1, 1951	Transfer Within Appropriation	Transfer Vacation Pay	Allocation from Budget Bureau	Adjusted Total For Year	Amount Expended 1951-1952	Balance Lapsed 6/30/52
G-2920	OFFICE OF THE COMMISSIONER OF PUBLIC LANDS							
	A—Personal Services:							
	Commissioner of Public Lands	$ 10,380.00	$+2,778.99	$	$ 380.00	$ 13,538.99	$ 13,538.99	$ .....
	Regular Employees	84,340.00	—1,445.99	— 560.76	6,953.00	89,286.25	89,044.34	241.91
	Temporary Employees	5,000.00	—1,333.00	.....	.....	3,667.00	3,665.00	2.00
	Total Personal Services	$ 99,720.00	$	$— 560.76	$ 7,333.00	$106,492.24	$106,248.33	$ 243.91
	B—Current Expenses:	$ 11,285.00	$	$	$	$ 11,285.00	$	$ 448.54
02	Supplies	.....	.....	.....	.....	.....	4,603.00	.....
04	Communication Services	.....	.....	.....	.....	.....	1,594.50	.....
05	Travel Expenses	.....	.....	.....	.....	.....	1,705.00	.....
06	Transportation of Things	.....	.....	.....	.....	.....	4.88	.....
07	Printing and Binding	.....	.....	.....	.....	.....	292.70	.....
08	Advertising and Publication of Notices	.....	.....	.....	.....	.....	291.85	.....
11	Repairs	.....	.....	.....	.....	.....	373.14	.....
12	Special & Miscellaneous	.....	.....	.....	.....	.....	160.49	.....
13	Motor Vehicle Upkeep	.....	.....	.....	.....	.....	1,810.90	.....
	Total Current Expenses	$ 11,285.00	$	$	$	$ 11,285.00	$ 10,836.46	$ 448.54
	C—Equipment:							
3010	Office Equipment and Furnishings	$ 4,276.00	$	$	$	$ 4,276.00	$ 4,271.39	$ 4.61
	M—Motor Vehicles:							
3000	Motor Vehicles	$ 2,500.00	$	$	$	$ 2,500.00	$ 2,500.00	$ .....
	TOTAL: OFFICE OF THE COMMISSIONER OF PUBLIC LANDS	$117,781.00	$	$— 560.76	$ 7,333.00	$124,553.24	$123,856.18	$ 697.06

STATEMENT OF EXPENDITURES DURING THE TWO YEAR PERIOD FROM JULY 1, 1950 TO JUNE 30, 1952

Symbols	EXPENDITURE ITEMS	Appropriation 1950-1952	Transfer Within Appropriation	Transfer Vacation Pay	Allocation from Budget Bureau	Adjusted Total for Year	Amount Expended 1950-1952	Balance Lapsed
G-2920	OFFICE OF THE COMMISSIONER OF PUBLIC LANDS							
	A—Personal Services:							
	Commissioner of Public Lands	$ 20,760.00	$+2,778.99	$	$ 680.00	$ 24,218.99	$ 24,218.99	$ .....
	Regular Employees	167,190.00	—1,445.99	—1,060.41	11,461.00	176,144.60	175,416.12	$ 728.48
	Temporary Employees	11,500.00	— 908.01	.....	.....	10,591.99	10,164.99	427.00
	Total Personal Services	$199,450.00	$ 424.99	$—1,060.41	$ 12,141.00	$210,955.58	$209,800.10	$ 1,155.48
	B—Current Expenses:	$ 19,235.00	$— 424.99	$	$ 1,700.00	$ 20,510.01	$	$ 1,100.92
02	Supplies	.....	.....	.....	.....	.....	6,536.52	.....
04	Communication Services	.....	.....	.....	.....	.....	3,570.35	.....
05	Travel Expenses	.....	.....	.....	.....	.....	3,635.98	.....
06	Transportation of Things	.....	.....	.....	.....	.....	6.50	.....
07	Printing and Binding	.....	.....	.....	.....	.....	1,256.09	.....
08	Advertising and Publication of Notices	.....	.....	.....	.....	.....	391.53	.....
10	Rent	.....	.....	.....	.....	.....	10.00	.....
11	Repairs	.....	.....	.....	.....	.....	599.98	.....
12	Special & Miscellaneous	.....	.....	.....	.....	.....	254.64	.....
13	Motor Vehicle Upkeep	.....	.....	.....	.....	.....	3,147.50	.....
	Total Current Expenses	$ 19,235.00	$— 424.99	$	$ 1,700.00	$ 20,510.01	$ 19,409.09	$ 1,100.92
	C—Equipment:							
3010	Office Equipment and Furnishings	$ 4,276.00	$	$	$	$ 4,276.00	$ 4,271.39	$ 4.61
	M—Motor Vehicles:							
3000	Motor Vehicles	$ 2,500.00	$	$	$	$ 2,500.00	$ 2,500.00	$ .....
	TOTAL: OFFICE OF THE COMMISSIONER OF PUBLIC LANDS	$225,461.00	$	$—1,060.41	$ 13,841.00	$238,241.59	$235,980.58	$ 2,261.01

STATEMENT OF RECEIPTS FOR THE TWO YEARS FROM JULY 1, 1950 TO JUNE 30, 1952

Symbol No.	Source of Income		Total	Amount	1st Land District	2nd Land District	3rd Land District	4th Land District	5th Land District	6th Land District
A	Revenue	$2,597,056.51	$2,597,056.51	$2,597,056.51	$334,673.81	$354,016.35	$122,280.95	$270,181.78	$516,683.15	$ 999,220.47
0500	Non-Business License Taxes		382,864.08	382,864.08	3,975.94	6,180.08	3,339.00	165,652.51	139,190.14	64,526.41
0525	License, Use of Govt. Waters			356,575.72	2,200.00	6,108.08	1,500.00	151,284.11	136,138.57	59,344.96
0526	License, Use of Govt. Lands for Specific Purposes			5,689.37	1,775.94	72.00	264.00	448.00	2,651.57	477.86
0528	Permit to Use Govt. Water			20,598.99	0.00	0.00	1,575.00	13,920.40	400.00	4,703.59
1000	Rent of Investment Properties		2,084,754.44	2,084,754.44	282,794.18	346,386.34	118,547.32	97,373.30	323,700.91	915,952.39
1021	Rentals, Leased Public Lands			1,748,025.00	235,638.96	266,415.27	115,547.39	95,782.25	123,060.37	911,580.76
1022	Rentals, Unleased Public Lands			336,729.44	47,155.22	79,971.07	2,999.93	1,591.05	200,640.54	4,371.63
1100	Interest		41,309.91	41,309.91	8,590.49	236.68	129.08	4,057.86	16,950.68	11,345.12
1123	Interest on Deferred Payments on Sales of Public Lands									
	Interest on Homesteads			4,680.86	3,598.52	228.00	75.00	458.68	2.52	318.14
	Interest on House Lots			36,629.05	4,991.97	8.68	54.08	3,599.18	16,948.16	11,026.98
2900	Other Protection to Person and Property		88,128.08	88,128.08	39,313.20	1,213.25	265.55	3,098.11	36,841.42	7,396.55
2921	Fees, Certificate of Occupation and Homestead Leases			10.00	0.00	0.00	5.00	5.00	0.00	0.00
2922	Fees, Certified Copies of Public Documents			494.35	63.90	15.25	20.55	189.70	145.40	59.55
2923	Fees, Issuance of Land Patents, Grants, etc.			7,420.00	1,910.00	340.00	80.00	820.00	1,340.00	2,930.00
2924	Fees, Consent to Assignments, Transfers, or Mortgages			7,850.00	3,150.00	490.00	60.00	570.00	1,980.00	1,600.00
2925	Fees, Appraisal			30.00	30.00	0.00	0.00	0.00	0.00	0.00
2926	Fees, Surveying of Public Lands			4,641.50	1,241.00	368.00	100.00	447.50	755.00	1,730.00
2927	Sales of Publications			130.46	51.00	0.00	0.00	14.46	65.00	0.00
2928	Sale of Wood, Rock, Sand, etc.			48,705.97	19,793.30	0.00	0.00	1,051.45	27,465.22	396.00
2929	Sale of Material and or Equipment Unfit for Use			5,773.80	2.00	0.00	0.00	0.00	5,090.80	681.00
2930	Sale of Improvements on Expired Leases			13,072.00	13,072.00	0.00	0.00	0.00	0.00	0.00
B	NON-REVENUE RECEIPTS	$1,056,780.97	$1,056,780.97	$1,056,780.97	$120,392.13	$165,213.71	$ 45,564.95	$ 51,522.94	$465,509.40	$ 208,577.84
7800	For Objects of Private Trust		228,357.97	228,357.97	9,578.72	162,405.53	43,998.65	6,092.86	5,479.08	803.13
7836	Other Temporary Deposits			228,357.97	9,578.72	162,405.53	43,998.65	6,092.86	5,479.08	803.13
7900	From Sales of Investments		828,423.00	828,423.00	110,813.41	2,808.18	1,566.30	45,430.08	460,030.32	207,774.71
7901	Sale of Real Property									
	Sales of Homesteads			26,031.07	5,382.77	0.00	269.70	6,225.96	62.00	14,090.64
	Sales of House Lots			710,805.39	100,425.05	2,618.98	258.80	39,204.12	376,174.71	192,123.73
	Sales of Land for Acquisition of Private Property			91,560.18	5,005.59	189.20	1,037.80	0.00	83,767.25	1,560.34
	Sales of Other Public Lands (Commutation)			26.36	0.00	0.00	0.00	0.00	26.36	0.00
	TOTAL FOR BIENNIUM	$3,653,837.48	$3,653,837.48	$3,653,837.48	$455,065.64	$519,230.06	$167,845.90	$321,704.72	$982,192.55	$1,207,798.31

STATEMENT OF DEPOSITS WITH TREASURER DURING THE TWO YEARS FROM JULY 1, 1950 TO JUNE 30, 1952

Symbol No.	FUND AND SOURCE OF REVENUE	FUND Total	SOURCE Total	REVENUE DETAIL Total
	GENERAL FUND	$2,555,746.60		
0500	—Non-Business License		$ 382,864.08	
0525	License, Use of Govt. Waters			$ 356,575.72
0526	License, Use of Govt. Lands			5,689.37
0528	Permits, Use of Govt. Water			20,598.99
1000	—Rent of Investment Properties		2,084,754.44	
1021	Rentals, Leased Public Lands			1,748,025.00
1022	Rentals, Unleased Public Lands			336,729.44
2900	—Other Protection to Person and Property		88,128.08	
2921	Fees, Certificate of Occupation and Homestead Leases			10.00
2922	Fees, Certified Copies of Public Documents			494.35
2923	Fees, Issuance of Land Patents, etc.			7,420.00
2924	Fees, Consent to Mortgages, Transfers, or Assignments			7,850.00
2925	Fees, Appraisals			30.00
2926	Fees, Surveying of Public Lands			4,641.50
2927	Sale of Publications			130.46
2928	Sale of Wood, Rock & Sand			48,705.97
2929	Sale of Material and/or Equipment Unfit for Use			5,773.80
2930	Sale of Improvements on Expired Leases			13,072.00

	Amount of Rental Collected	Percentage Due Hawaiian Homes Commission	Prorata Hawaiian Homes Commission
1021—Rentals, Leased Public Lands	$184,557.95	100%	$184,557.95
1022—Rentals, Unleased Public Lands	49,134.53	100%	49,134.53
Total	$233,692.48		$233,692.48

STATEMENT OF DEPOSITS WITH TREASURER DURING THE TWO YEARS FROM JULY 1, 1950 TO JUNE 30, 1952 (Continued)

Symbol No.	FUND AND SOURCE OF REVENUE	FUND Total	SOURCE Total	REVENUE DETAIL Total
	SPECIAL, EXPENDABLE FUND	$ 869,732.91		
1100	—Interest		$ 41,309.91	
1123	Interest on Defferred Payments on Sales of Public Lands			
	Interest on Homesteads			$ 4,680.86
	Interest on House Lots			36,629.05
7900	—Sales of Investment		$ 828,423.00	
7901	Sales of Real Property			
	Sales of Homesteads			26,031.07
	Sales of House Lots			710,805.39
	Sales of Land for Acquisition of Private Property			91,560.18
	Sales of Other Public Lands (Commutation)			26.36

Symbol No.	FUND AND SOURCE OF REVENUE	FUND Total	SOURCE Total	REVENUE Total
	TRUST FUND	$ 228,357.97		
7800	—For Objects of Private Trust		$ 228,357.97	
7836	Other Temporary Deposits			$ 228,357.97
		$3,653,837.48	$3,653,837.48	$3,653,837.48

SPECIAL, EXPENDABLE FUND ACCOUNTS

Waiakea Residence Lots, Hawaii	$ 49,400.24
Piihonua House Lots, Hawaii	27,418.37
Leleiwi House Lots, Hawaii	268.00
Keokea House Lots, Hawaii	1,494.60
Ponahawai-Kaumana House Lots, Hawaii	2,501.00
Olaa Summer Lots, Hawaii	2,106.21
Kahauloa House Lots, Hawaii	394.02
Mokaulele House Lots, Hawaii	19,875.87
Kamaili Beach Lots, Hawaii	53.40
Kainehe House Lots, Hawaii	70.50
Kukuihaele House Lots, Hawaii	702.32
Waiakea-Kai House Lots, Hawaii	2,299.33
Kamuela Village, Hawaii	376.06
Waimea House Lots, Hawaii	1,478.78
Kiolokaa-Keaa House Lots, Hawaii	62.86
Kamaole Beach Lots, Maui	11.47
Wahikuli House Lots, Maui	4,225.44
Olinda House Lots, Maui	174.99
Waiakoa House Lots, Maui	1,719.60
Waiohuli-Keokea B. L., Maui	34,984.40
Hana House Lots, Maui	1,586.99
Honokawai House Lots, Maui	100.41
Prospect Street House Lots, Oahu	51.06
Auwaiolimu Lots, Oahu	70.00
Waimanalo Beach Lots, Oahu	49,770.12
Makiki Heights Lots, Oahu	332,771.07
Nehoa House Lots, Oahu	7,928.67
Alewa Heights Lots, Oahu	2,330.58
Hauula House Lots, Oahu	201.37
Kapaa House Lots, Kauai	10,443.57
Kekaha House Lots, Kauai	5,001.03
Anahola Beach Lots, Kauai	1,534.24
Wailua House Lots, Kauai	108,572.43
Hanapepe House Lots, Kauai	77,265.06
Waioli House Lots, Kauai	334.38
TOTAL: House Lots	$747,578.44
Homestead Roads, Hawaii	$ 9,409.99
Homestead Roads, Maui	6,684.64
Homestead Roads, Oahu	64.52
Homestead Roads, Kauai	14,408.78
TOTAL: Homestead Roads	$ 30,567.93
Special Land Sales, Hawaii	$ 6,232.59
Special Land Sales, Maui	0.00
Special Land Sales, Oahu	83,793.61
Special Land Sales, Kauai	1,560.34
TOTAL: Special Land Sales	$ 91,586.54
TOTAL: SPECIAL EXPENDABLE FUND	$869,732.91

BUREAU OF CONVEYANCES

We submit herewith report of Receipts and Disbursements of the Bureau of Conveyances, along with other statistical information for comparison purposes.

STATEMENT OF RECEIPTS AND DISBURSEMENTS FOR THE LAST TEN YEARS

Fiscal Year Ending June 30th	Receipts	Disbursements
1943	$ 63,749.65	$ 65,984.58
1944	73,940.50	83,854.48
1945	77,089.35	101,620.96
1946	97,308.20	104,538.82
1947	112,466.10	123,742.75
1948	137,940.80	133,129.70
1949	137,419.60	144,282.59
1950	152,865.65	162,491.15
1951	167,085.95	159,904.71
1952	165,230.20	165,261.81
Totals	$ 1,185,096.00	$ 1,244,811.55

SEGREGATION OF RECEIPTS BETWEEN REGULAR AND LAND COURT SYSTEMS

Fiscal Year Ending June 30th	Regular System	Land Court System	Total Receipts
1943	$ 53,276.65	$ 10,473.00	$ 63,749.65
1944	60,909.15	13,031.35	73,940.50
1945	62,905.40	14,183.95	77,089.35
1946	67,672.25	29,635.95	97,308.20
1947	79,939.65	32,526.45	112,466.10
1948	100,989.00	36,951.80	137,940.80
1949	101,237.35	36,182.25	137,419.60
1950	118,292.50	34,573.15	152,865.65
1951	124,170.15	42,915.80	167,085.95
1952	124,382.55	40,847.65	165,230.20
Totals	$ 893,774.65	$ 291,321.35	$ 1,185,096.00

SEGREGATION OF DISBURSEMENTS BETWEEN REGULAR AND LAND COURT SYSTEMS

Fiscal Year Ending June 30th	Regular System	Land Court System	Total Disbursements
1943	$ 47,400.58	$ 18,584.00	$ 65,984.58
1944	62,271.00	21,583.48	83,854.48
1945	73,468.96	28,152.00	101,620.96
1946	69,656.82	34,882.00	104,538.82
1947	85,174.35	38,568.40	123,742.75
1948	85,564.22	47,565.48	133,129.70
1949	100,317.34	43,965.25	144,282.59
1950	110,801.86	51,689.29	162,491.15
1951	100,637.23	59,267.48	159,904.71
1952	103,481.02	61,780.79	165,261.81
Totals	$ 838,773.38	$ 406,038.17	$ 1,244,811.55

NUMBER OF DOCUMENTS RECORDED AND FILED

Calendar Year	Regular System	Land Court System	Total
1942	10,890	4,351	15,241
1943	13,902	5,443	19,345
1944	14,072	5,543	19,615
1945	15,473	5,885	21,358
1946	24,972	7,293	32,265
1947	18,635	8,504	27,139
1948	20,470	9,305	29,775
1949	22,640	8,739	31,379
1950	21,341	9,970	31,311
1951	22,247	11,227	33,474

NUMBER OF LAND COURT CERTIFICATES OF TITLE ISSUED

Calendar Year	Total
1943	2,072
1944	2,513
1945	2,315
1946	2,941
1947	2,774
1948	2,992
1949	2,297
1950	2,934
1951	3,202

This office is required to record and file documents without fee for the federal government, except federal tax liens, and also to record and file documents without fee, wherein the municipal or territorial government is the grantee, and instruments granting easements for sewer rights of way, etc.

The office is also called upon many times during the course of a year to make a check of the records for the Attorney General's Department,

to ascertain if any rights of the government are encroached upon by persons applying to the Land Court for a registered title to their lands.

We believe that a study of the following figures will prove to be interesting and enlightening.

Calendar Year	Number of Deeds Filed and Recorded	Approximate Value of Land Conveyed	Total Filing and Recording Fees Received
1935	3,194	$ 6,217,540.00	$ 48,529.80
1936	4,328	10,916,055.00	62,965.90
1937	5,358	12,125,405.00	67,872.85
1938	5,169	11,000,270.00	71,147.90
1939	5,310	11,864,700.00	72,559.40
1940	5,753	14,017,700.00	79,832.70
1941	6,603	17,256,500.00	81,155.10
1942	4,156	14,885,500.00	55,392.50
1943	5,542	26,763,200.00	68,950.30
1944	6,103	35,141,000.00	76,319.35
1945	6,392	40,729,000.00	77,992.20
1946	7,832	59,201,800.00	109,642.80
1947	7,648	50,751,000.00	126,166.90
1948	8,212	52,577,500.00	144,305.90
1949	7,120	34,091,000.00	145,195.00
1950	8,215	45,125,000.00	154,846.45
1951	9,032	44,706,500.00	162,896.15

We constantly study the practices and procedures that have been followed for many years in accumulating and preserving the records of this bureau, and many changes in operation have been invoked.

The most important change yet effected will be put into operation on January 2, 1953, that of making and maintaining the general indexes for the unregistered system.

The details of the change are too lengthy to embody in this report, but it will result in a compact index, eliminating the carrying over of certain subdivisions to other parts of a volume while still other subdivisions have unused pages. Indexes placed on the shelves will be classified, saving much time in checking. It will release two employees three to four months a year to do other much needed and presently neglected work. It will save considerable wear and usage of the index volumes resulting in lower maintenance cost.

Respectfully submitted,

BUREAU OF CONVEYANCES
By M. N. Huckestein
Registrar

BIENNIAL REPORT

of

THE DIVISION OF HYDROGRAPHY

July 1, 1950 to June 30, 1952

The Division of Hydrography is charged with investigating the water supply of the Territory, both surface and underground. In carrying out its investigations it cooperates with the Surface Water Branch and the Ground Water Branch of the U. S. Geological Survey, with other local governmental agencies and with private parties and corporations. It is financed chiefly by Territorial appropriations which are matched essentially on a fifty-fifty basis by the U. S. Geological Survey. But some additional support is received from local cooperative parties both in actual financial contributions and in assistance in occasionally furnishing labor, materials, transportation, etc. Its operations are divided broadly into those of a continuing nature and those which are progressively complete.

In the first category are the securing of records of daily flow of streams and ditches, of rainfall, of artesian heads and salinity, and the administration of laws relating to the conservation of artesian waters; and the application of the data secured to the solution of current problems.

In the second category are the study of the general geology of the Territory and the preparation of geologic maps and reports describing and indicating the location, particularly, of structures favorable or unfavorable to the occurrence of underground water; and the special investigation of problems where the occurrence of underground water is a factor in their solution.

Operations in the first category are handled mostly by the division of surface water, and those in the second category by the division of ground water. Special investigations, however, are assigned to the one or to the other usually on the basis of whether they relate more particularly to the analysis of accumulated data or to the interpretation of the geologic structure. Some problems are, of course, handled jointly.

During the biennium ending June 30, 1952 the division of surface waters has maintained 125 gaging stations on streams and ditches in the Territory, has made 3,496 inspections at gaging stations, 1,068 current meter measurements, and responded to innumerable requests for data and information.

Data were assembled and analyzed for the evaluation of those water licenses that came due for re-appraisal; one new gaging station was established in cooperation with the Corps of Engineers of the Army to obtain data for flood control studies at Wailua, Kauai; 22 rain gages were operated, three of which were continuous records, mostly in remote locations in the mountains. Monthly records of head and salinity were maintained on typical wells in each of the major artesian areas in the Territory, and annual or occasionally more frequent inspections were made on most of the other wells. The Territorial laws relating to the conservation of artesian waters were administered, all sealing and repair jobs on artesian wells were inspected, and most of the new drilling was inspected while in progress.

The division of surface waters also operated a hydraulic laboratory for the modeling of hydraulic structures, particularly for the purpose of more precisely defining the high water ratings of the stream-gaging stations and for use in flood studies.

Data pertaining to surface waters under the title "Surface Water Supply of Hawaii" are published in the annual water-supply papers of the U. S. Geological

Survey. A special report on the flood of August, 1950 in the Waimea Area Kauai, Hawaii by Raymond K. Chun was prepared and published as Water Supply Paper 1137-c.

In the division of ground water, information on geologic and ground-water conditions in Hawaii, Maui, Molokai, Lanai, Oahu and Kauai were supplied to numerous private and governmental agencies. Compilation of water levels and artesian pressures, chloride content of ground water, and pumpage from principal wells throughout Hawaii was continued. These data are published on an annual basis in U. S. Geological Survey water supply papers. A detailed study of the hydrology of the Honolulu area was continued. Field observations on ground-water resources were made in all major islands in the collection of data for a series of ground-water maps of Hawaii. Work continued on the investigation and report concerning the geology and ground-water resources of the island of Kauai.

Geologic reports pertaining to the occurrence of ground waters are published in the bulletins of the Division of Hydrography.

HOWARD S. LEAK
Acting Chief Hydrographer.

Honolulu, Hawaii
November 6, 1952